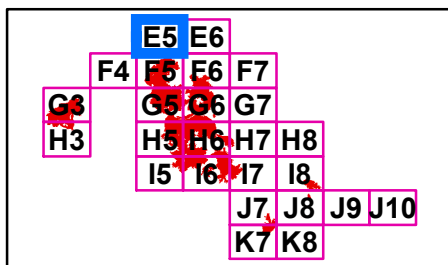


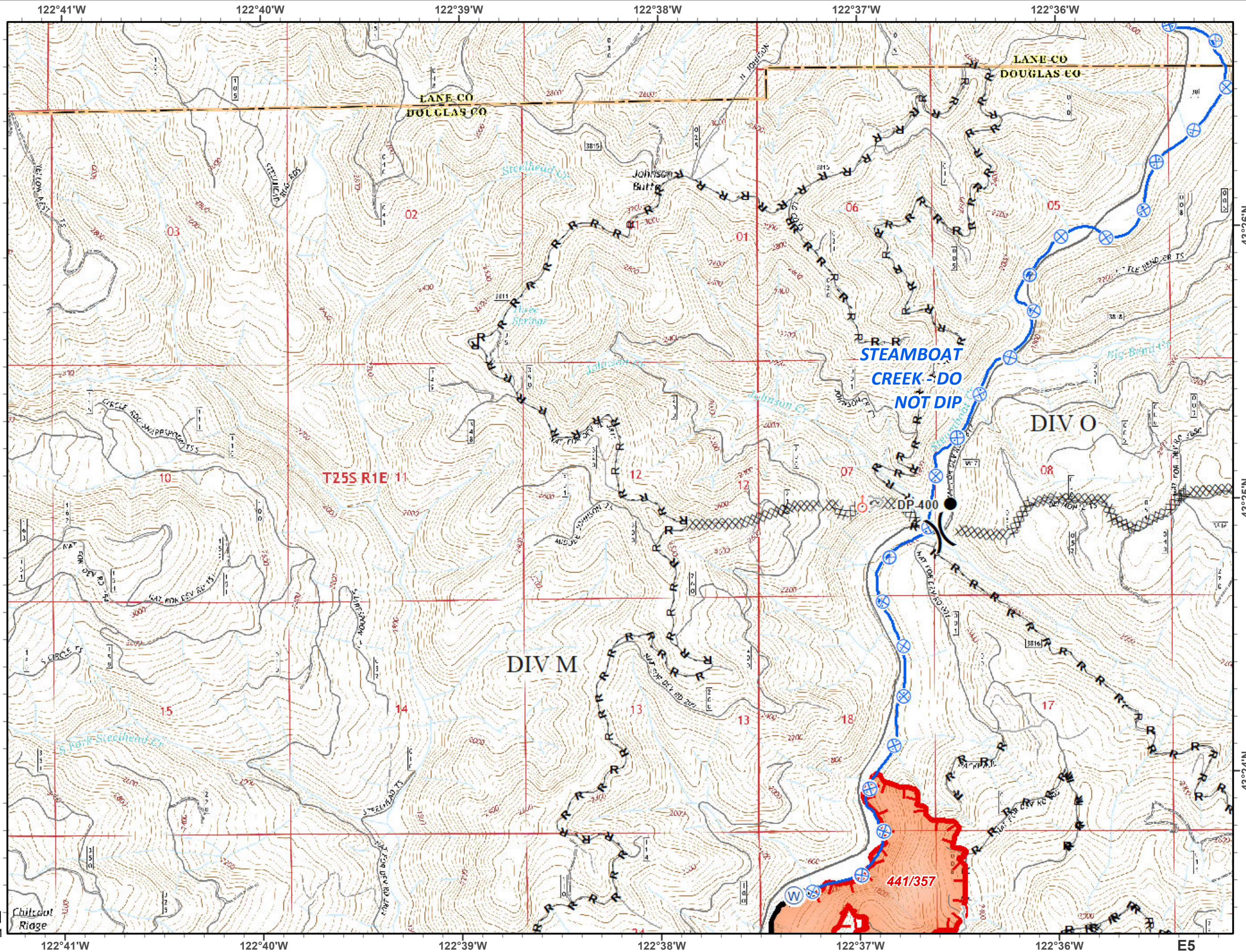
**Umpqua North
Complex
OR-UPF-000406
September 18, 2017
E5**



- Drop Point
- Spot Fire
- Water Source
- Division Break
- Uncontrolled Fire Edge
- Completed Line
- Completed Dozer Line
- Completed Hand Line
- R - R Road as Completed Line
- Steamboat Creek - Do Not Dip



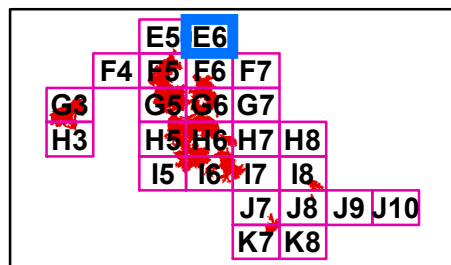
NAD 83 UTM Zone 10N



**Umpqua North
Complex
OR-UPF-000406
September 18, 2017
E6**

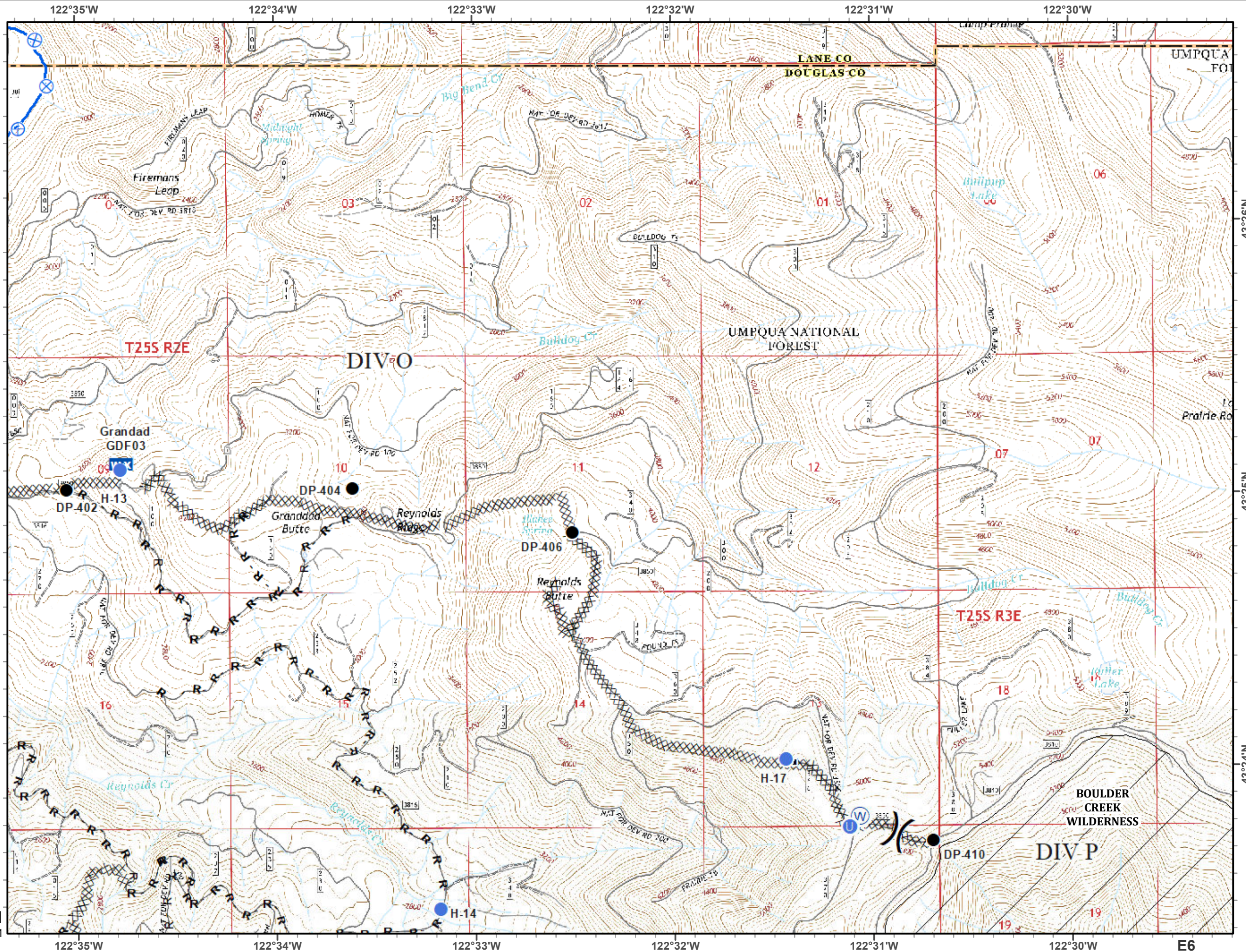


- Structure
- Drop Point
- U Unimproved Landing Area
- Helispot
- WX Mobile Weather Unit
- W Water Source
- () Division Break
- XXXXX Completed Dozer Line
- Completed Hand Line
- R - R Road as Completed Line
- ⊗ Steamboat Creek - Do Not Dip
- Wilderness



Miles

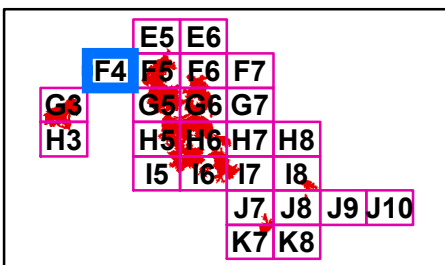
NAD 83 UTM Zone 10N



**Umpqua North
Complex
OR-UPF-000406
September 18, 2017
F4**

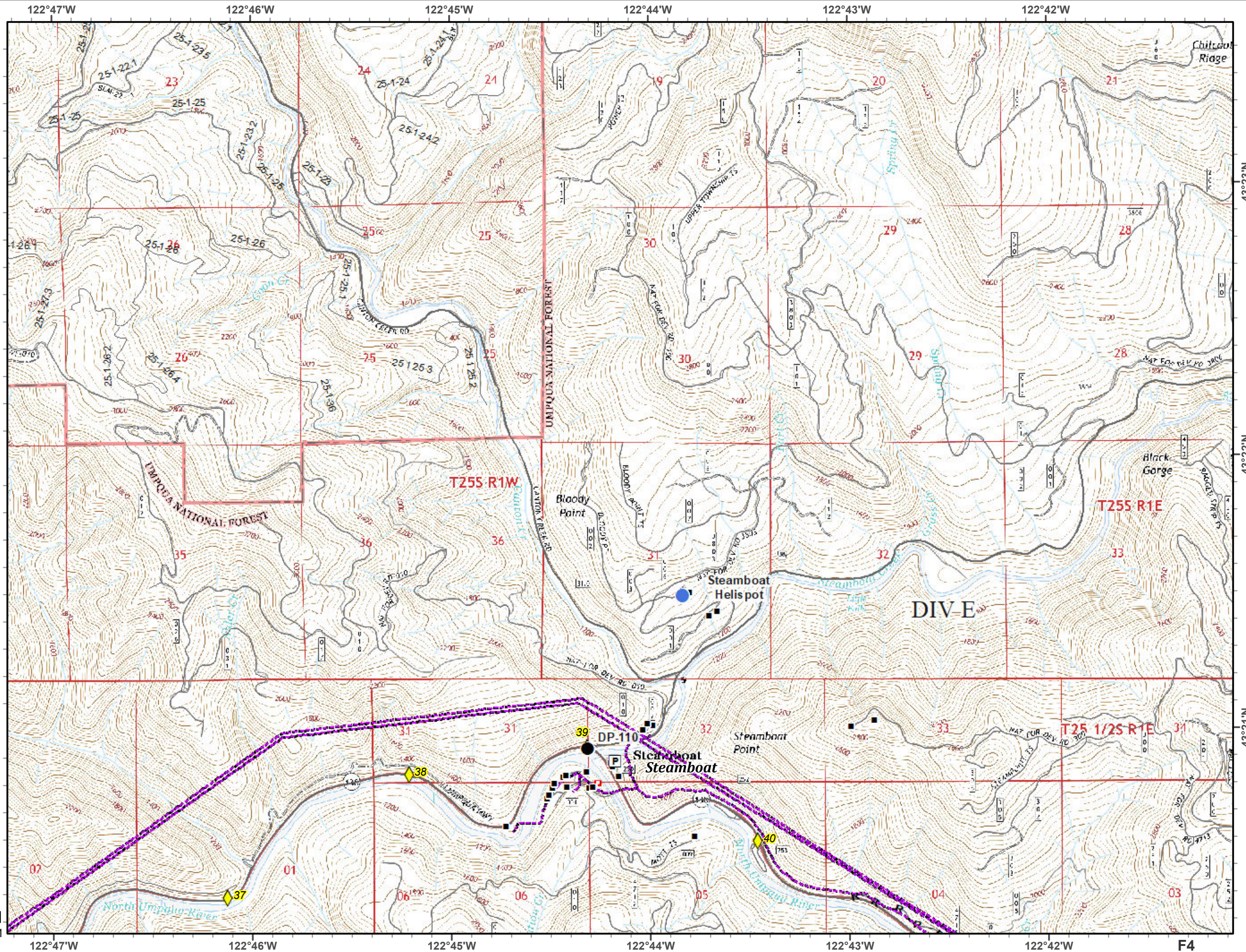


- ◆ Mile Post
- Structure
- Drop Point
- Helispot
- P Parking Area
- R - R Road as Completed Line
- Powerline



Miles

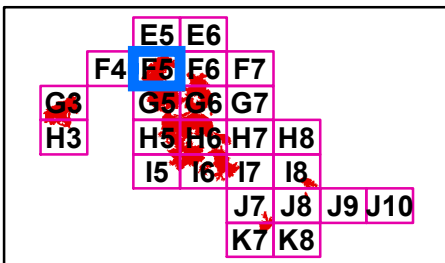
NAD 83 UTM Zone 10N



**Umpqua North
Complex
OR-UPF-000406
September 18, 2017
F5**

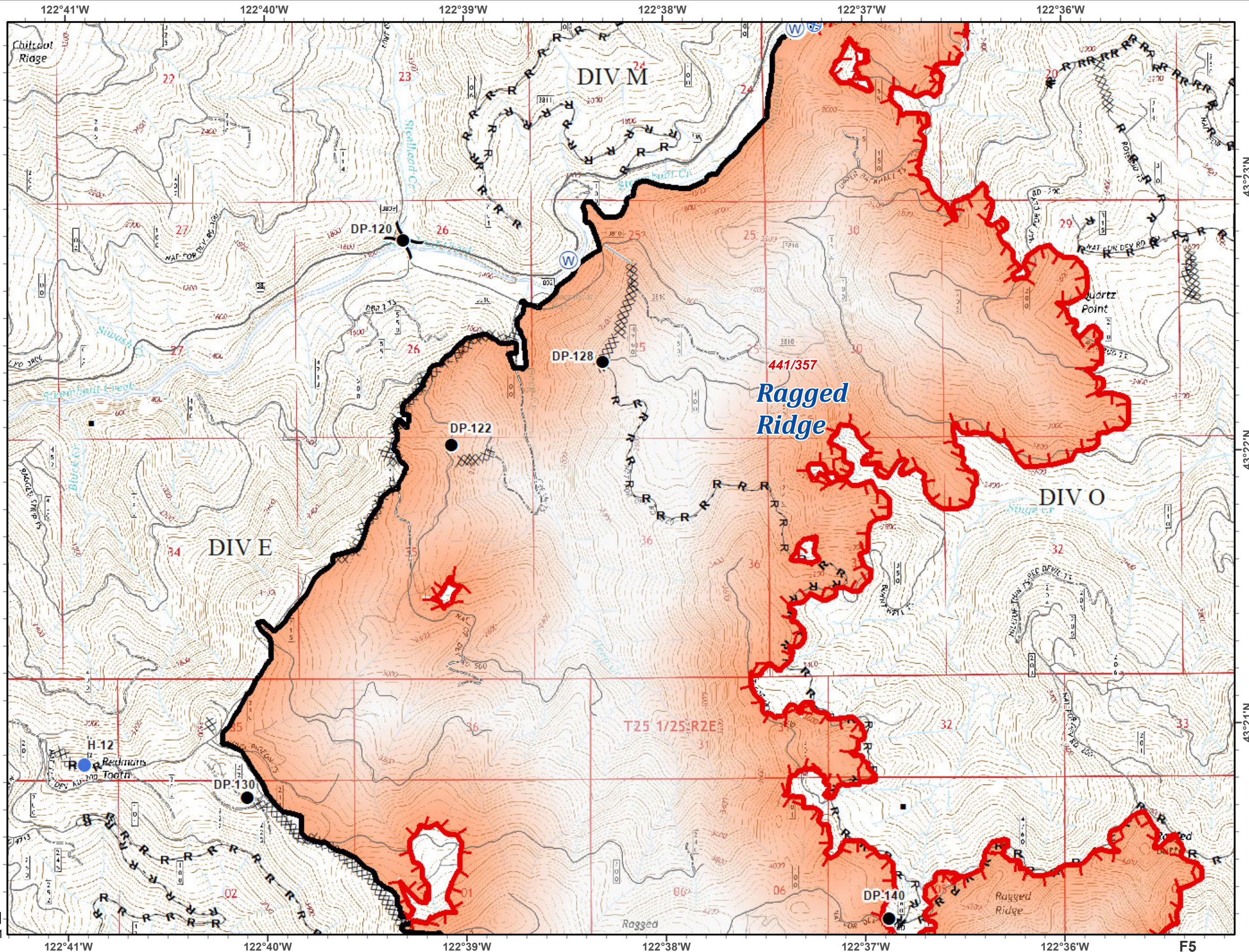


- Structure
- Drop Point
- Helispot
- Ⓜ Water Source
- ⎓ Division Break
- ┌ Uncontrolled Fire Edge
- Completed Line
- XXXXX Completed Dozer Line
- Completed Hand Line
- R · R Road as Completed Line



Miles

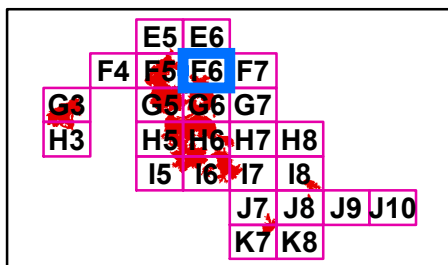
NAD 83 UTM Zone 10N



**Umpqua North
Complex
OR-UPF-000406
September 18, 2017
F6**

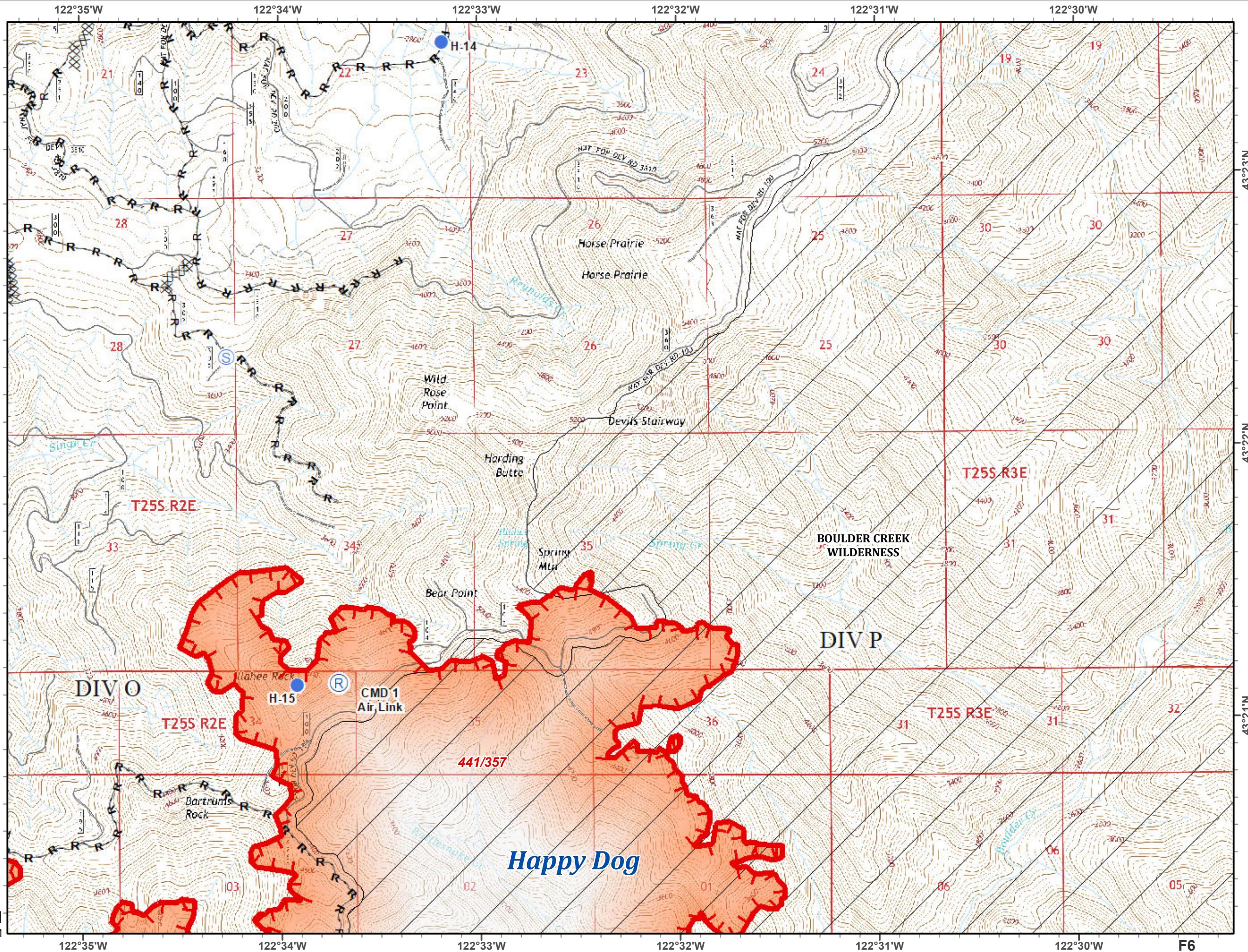


- Helispot
- R Repeater
- S Staging Area
- Uncontrolled Fire Edge
- XXXXXX Completed Dozer Line
- R - R Road as Completed Line
- Wilderness



Miles

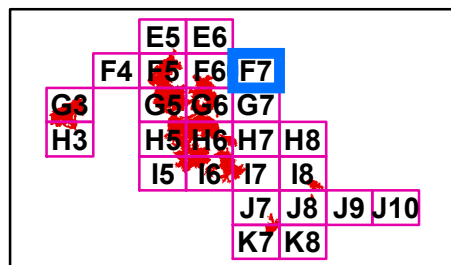
NAD 83 UTM Zone 10N



**Umpqua North
Complex
OR-UPF-000406
September 18, 2017
F7**

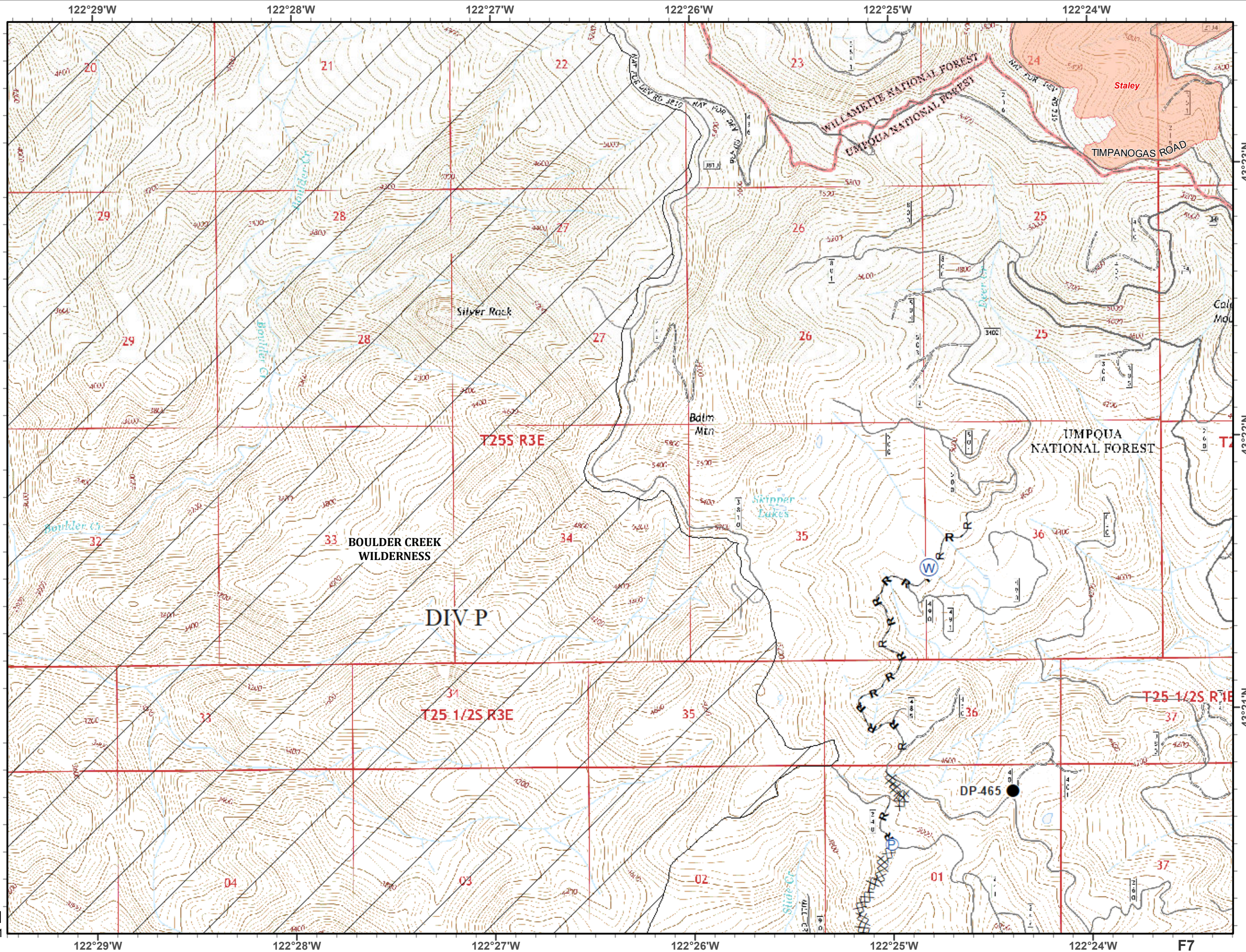


- Drop Point
- Ⓟ Pump
- Ⓜ Water Source
- XXXXX Completed Dozer Line
- R - R Road as Completed Line
- Ⓜ Wilderness



Miles

NAD 83 UTM Zone 10N



**Umpqua North
Complex
OR-UPF-000406
September 18, 2017
G3**



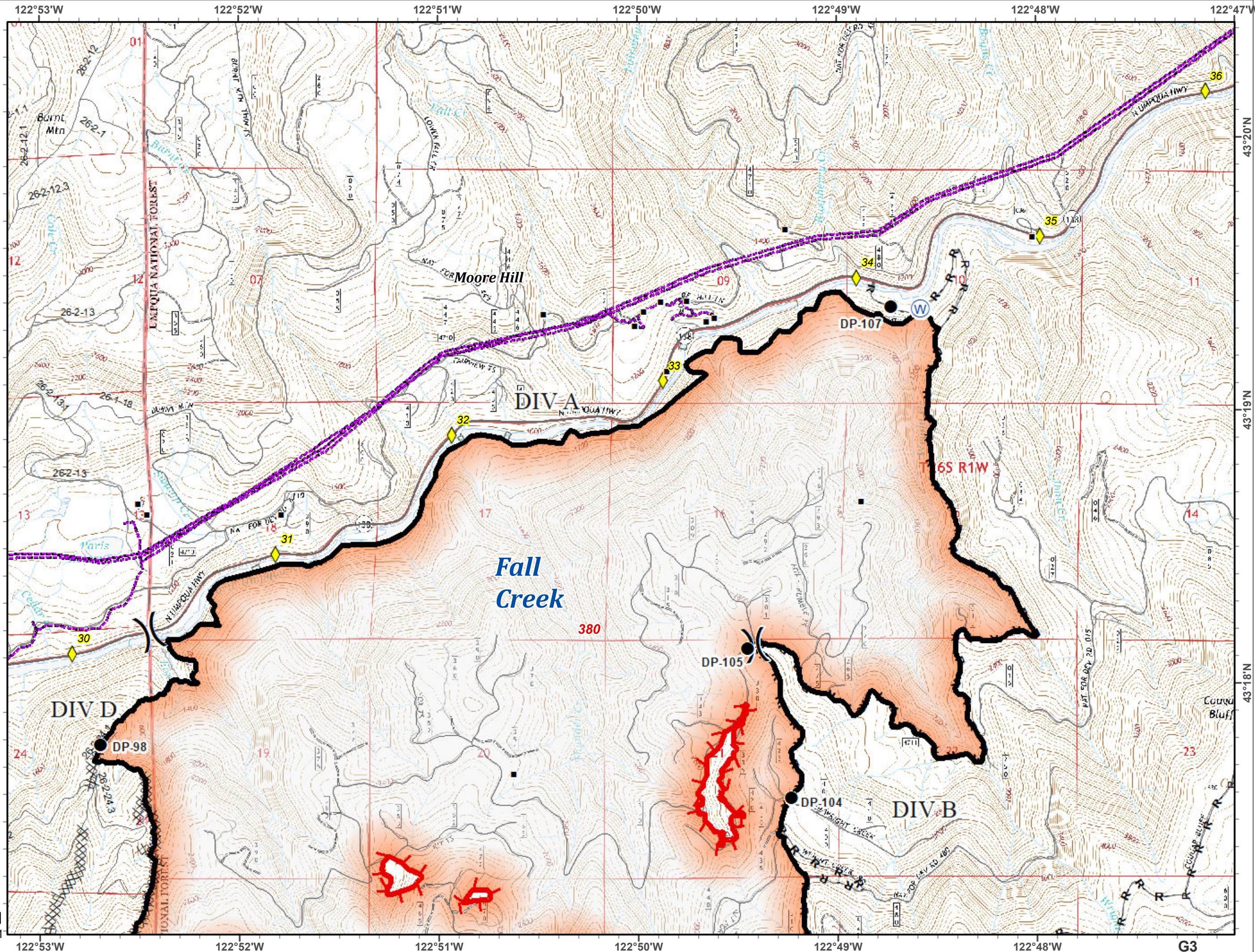
- Mile Post
- Structure
- Drop Point
- Water Source
- Division Break
- Uncontrolled Fire Edge
- Completed Line
- Completed Dozer Line
- Completed Hand Line
- R - R Road as Completed Line
- Powerline

		E5	E6			
	F4	F5	F6	F7		
G3		G5	G6	G7		
H3		H5	H6	H7	H8	
		I5	I6	I7	I8	
			J7	J8	J9	J10
				K7	K8	



Miles

NAD 83 UTM Zone 10N

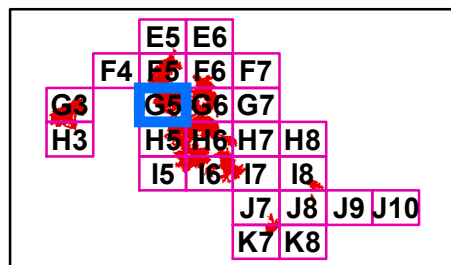


G3

Umpqua North Complex
OR-UPF-000406
September 18, 2017
G5

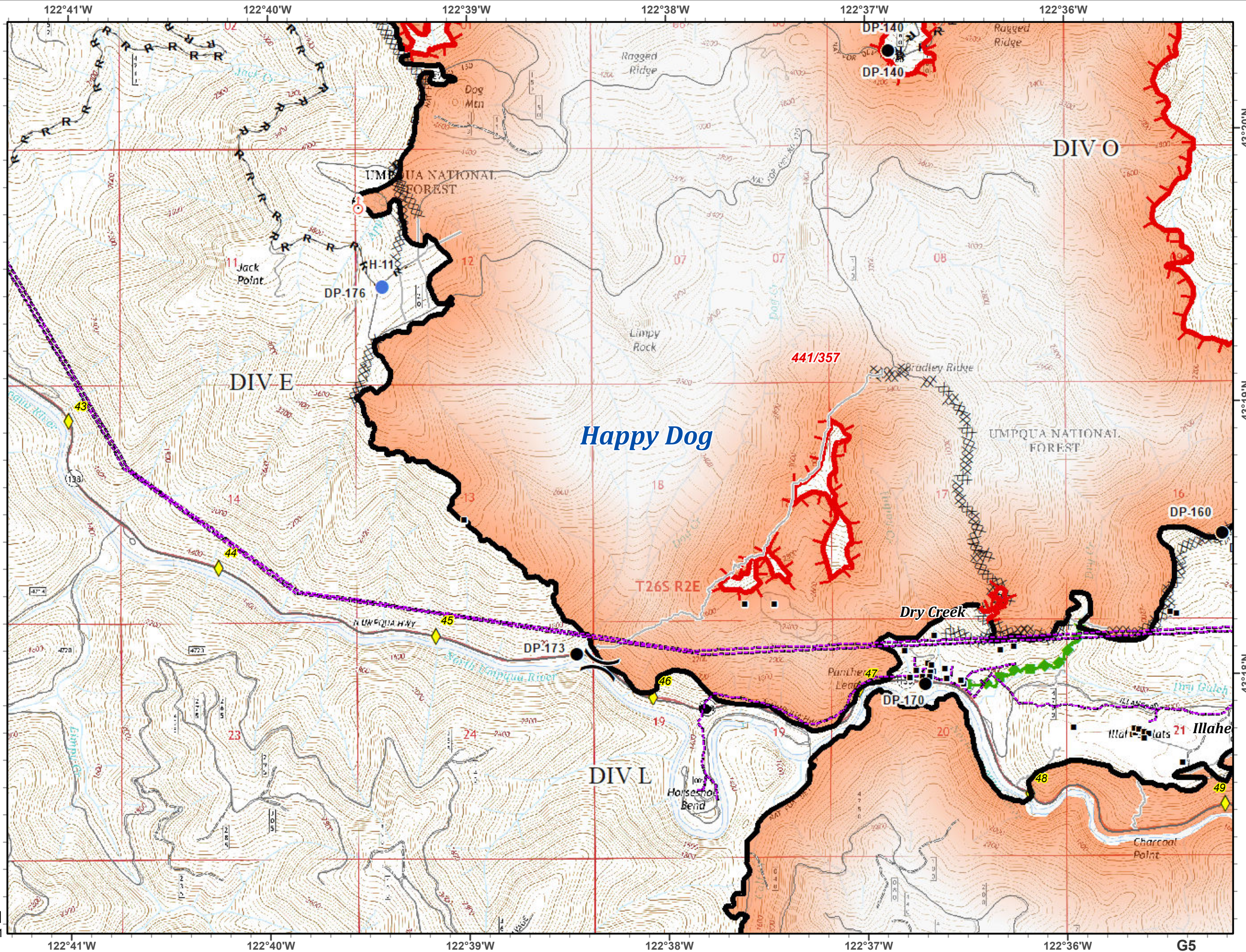


- Mile Post
- Structure
- Drop Point
- Helispot
- Spot Fire
- Division Break
- Uncontrolled Fire Edge
- Completed Line
- Completed Dozer Line
- Completed Hand Line
- R · R Road as Completed Line
- Escape Route
- Powerline



Miles

NAD 83 UTM Zone 10N

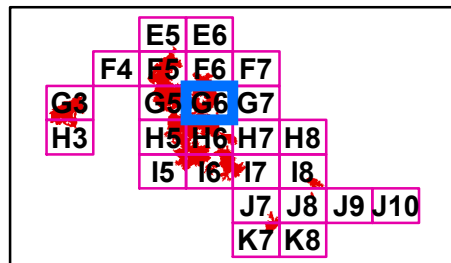


G5

Umpqua North Complex
OR-UPF-000406
September 18, 2017
G6

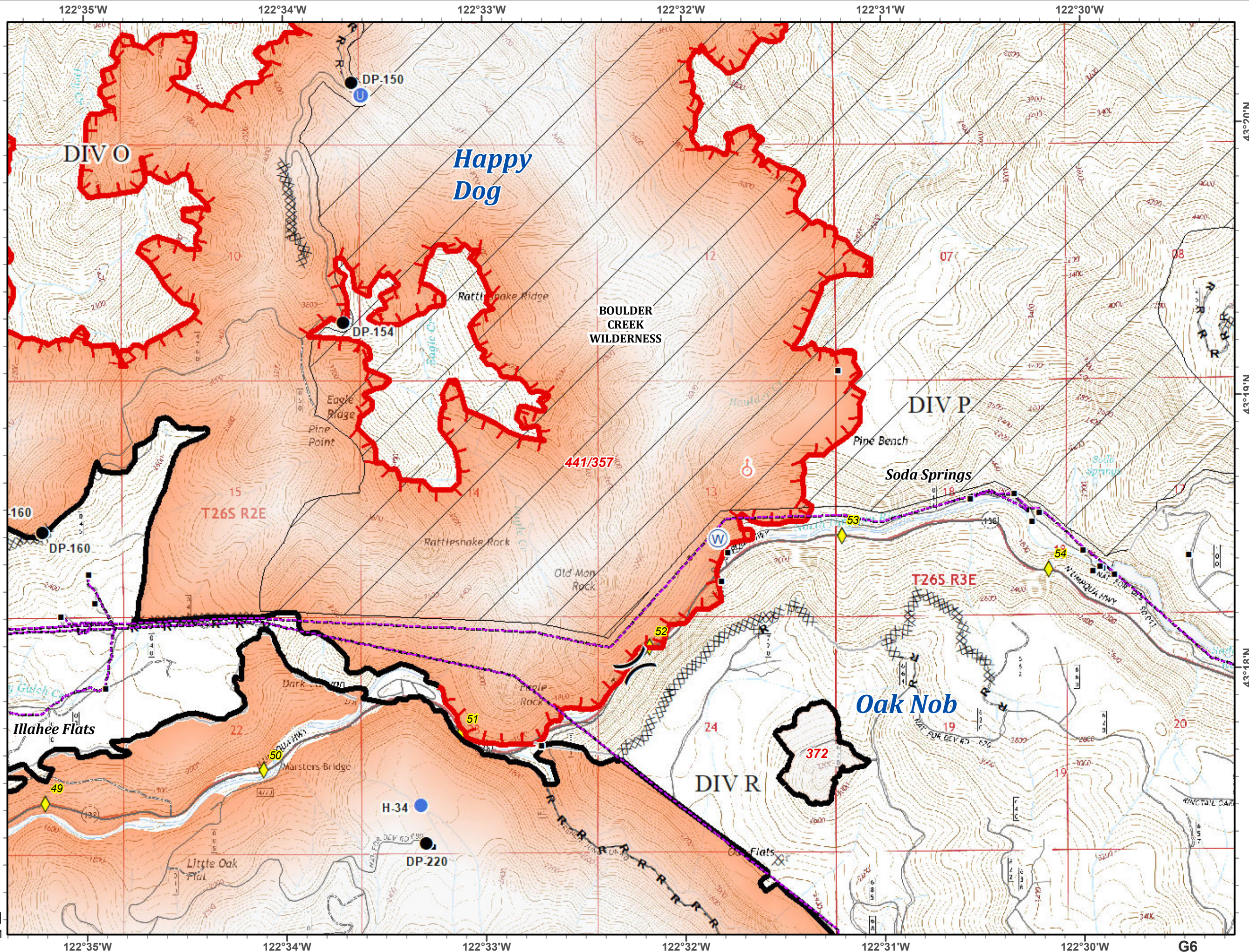


- Mile Post
- Structure
- Drop Point
- Unimproved Landing Area
- Helispot
- Spot Fire
- Water Source
- Division Break
- Uncontrolled Fire Edge
- Completed Line
- Completed Dozer Line
- Completed Hand Line
- R - R Road as Completed Line
- Powerline
- Wilderness



Miles

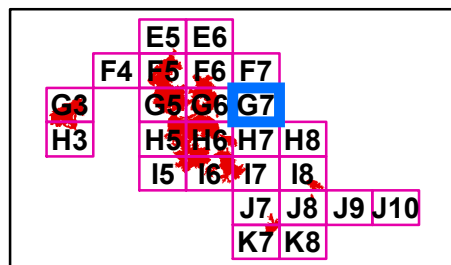
NAD 83 UTM Zone 10N



**Umpqua North
Complex
OR-UPF-000406
September 18, 2017
G7**

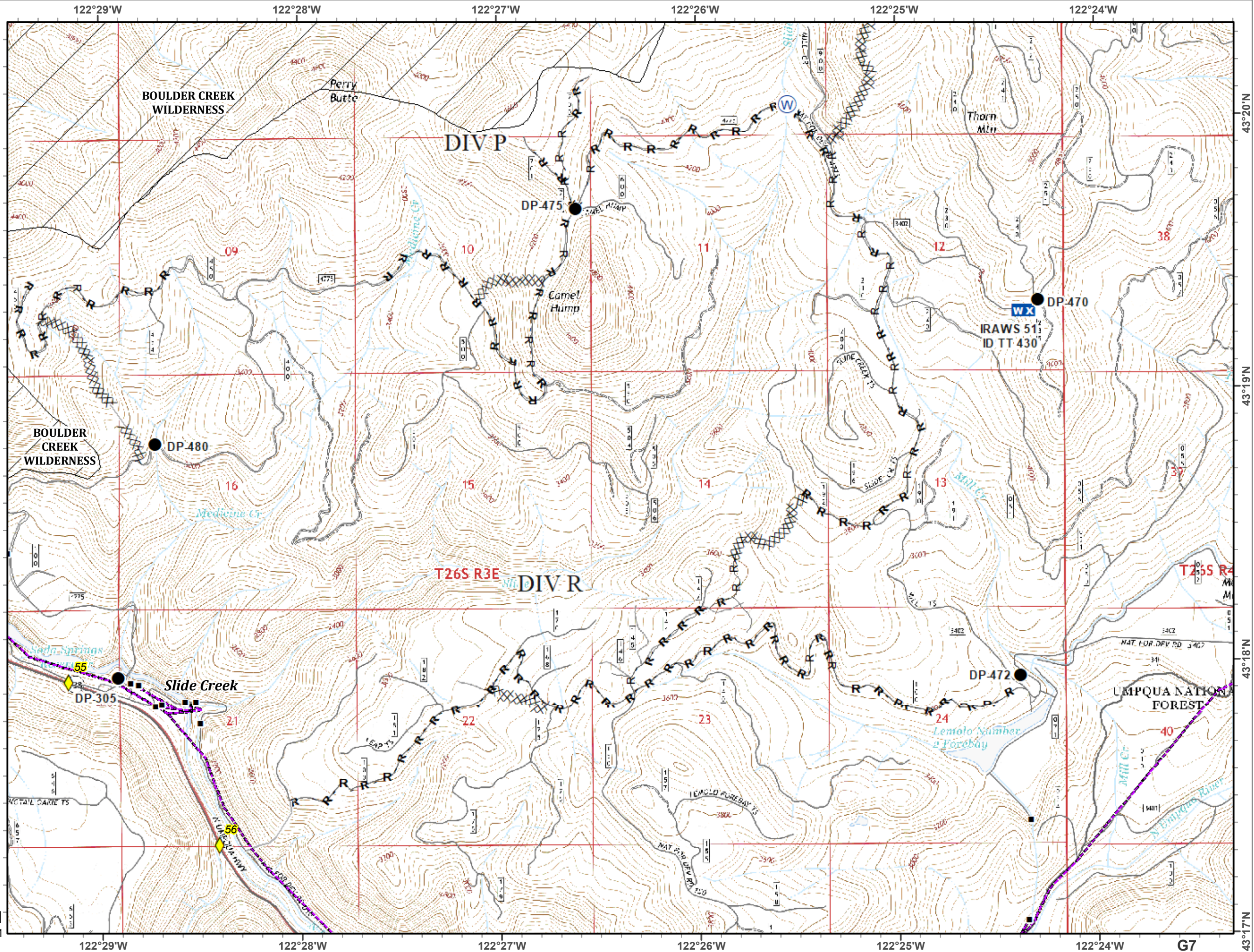


- Mile Post
- Structure
- Drop Point
- Mobile Weather Unit
- Water Source
- Completed Dozer Line
- Completed Hand Line
- R - R Road as Completed Line
- Powerline
- Wilderness



Miles

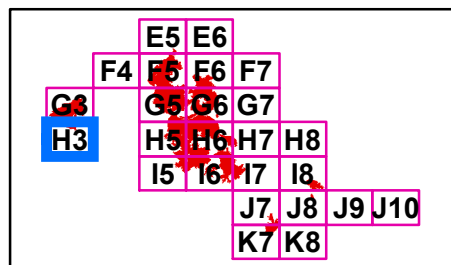
NAD 83 UTM Zone 10N



**Umpqua North
Complex
OR-UPF-000406
September 18, 2017
H3**

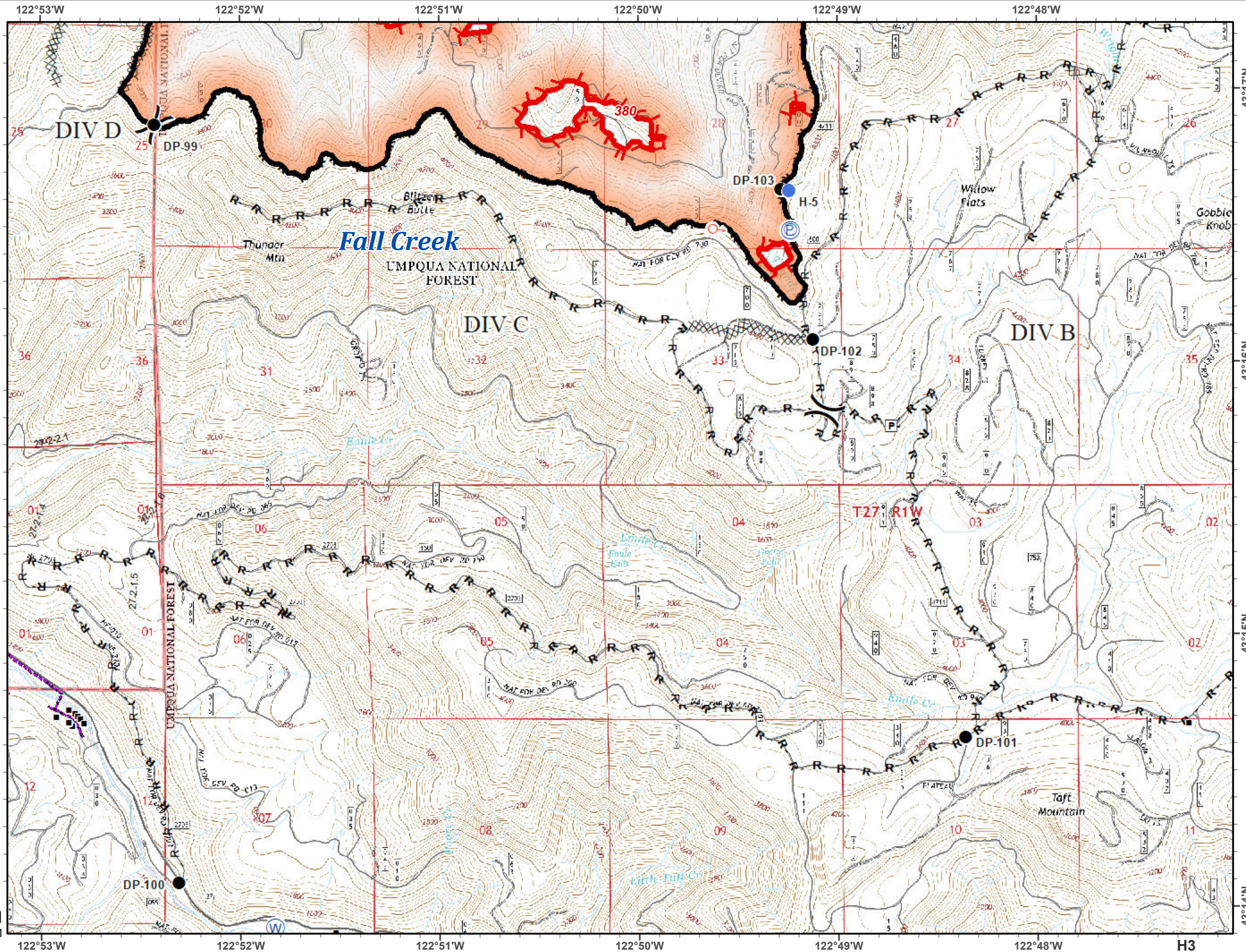


- Structure
- Drop Point
- Helispot
- Ⓟ Pump
- ♂ Spot Fire
- Ⓜ Water Source
- ⎓ Division Break
- Ⓟ Parking Area
- ▬ Uncontrolled Fire Edge
- ▬ Completed Line
- XXXXX Completed Dozer Line
- R · R Road as Completed Line



Miles

NAD 83 UTM Zone 10N

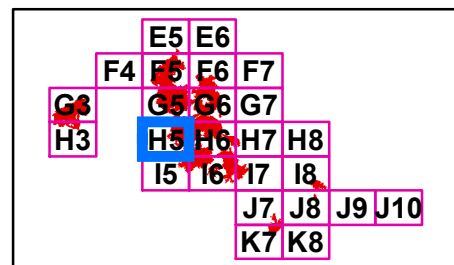


H3

**Umpqua North
Complex
OR-UPF-000406
September 18, 2017
H5**

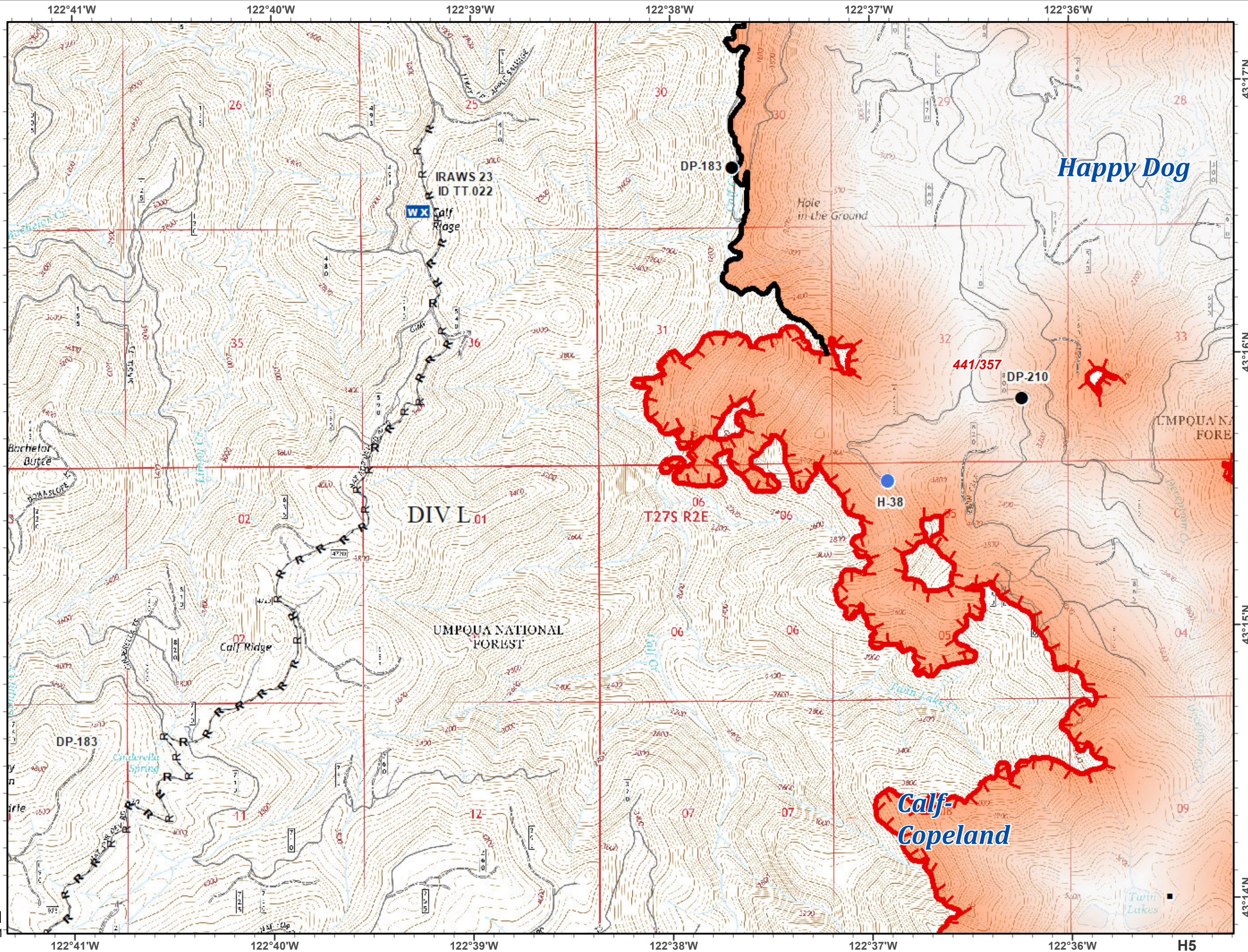


- Structure
- Drop Point
- Helispot
- WX Mobile Weather Unit
- ┌ Uncontrolled Fire Edge
- Completed Line
- R - R Road as Completed Line



Miles

NAD 83 UTM Zone 10N

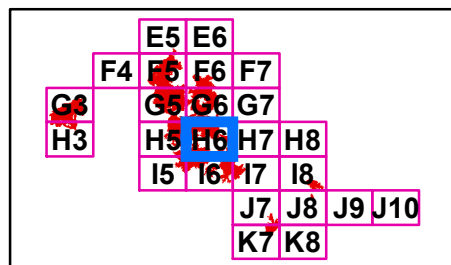


H5

**Umpqua North
Complex
OR-UPF-000406
September 18, 2017
H6**

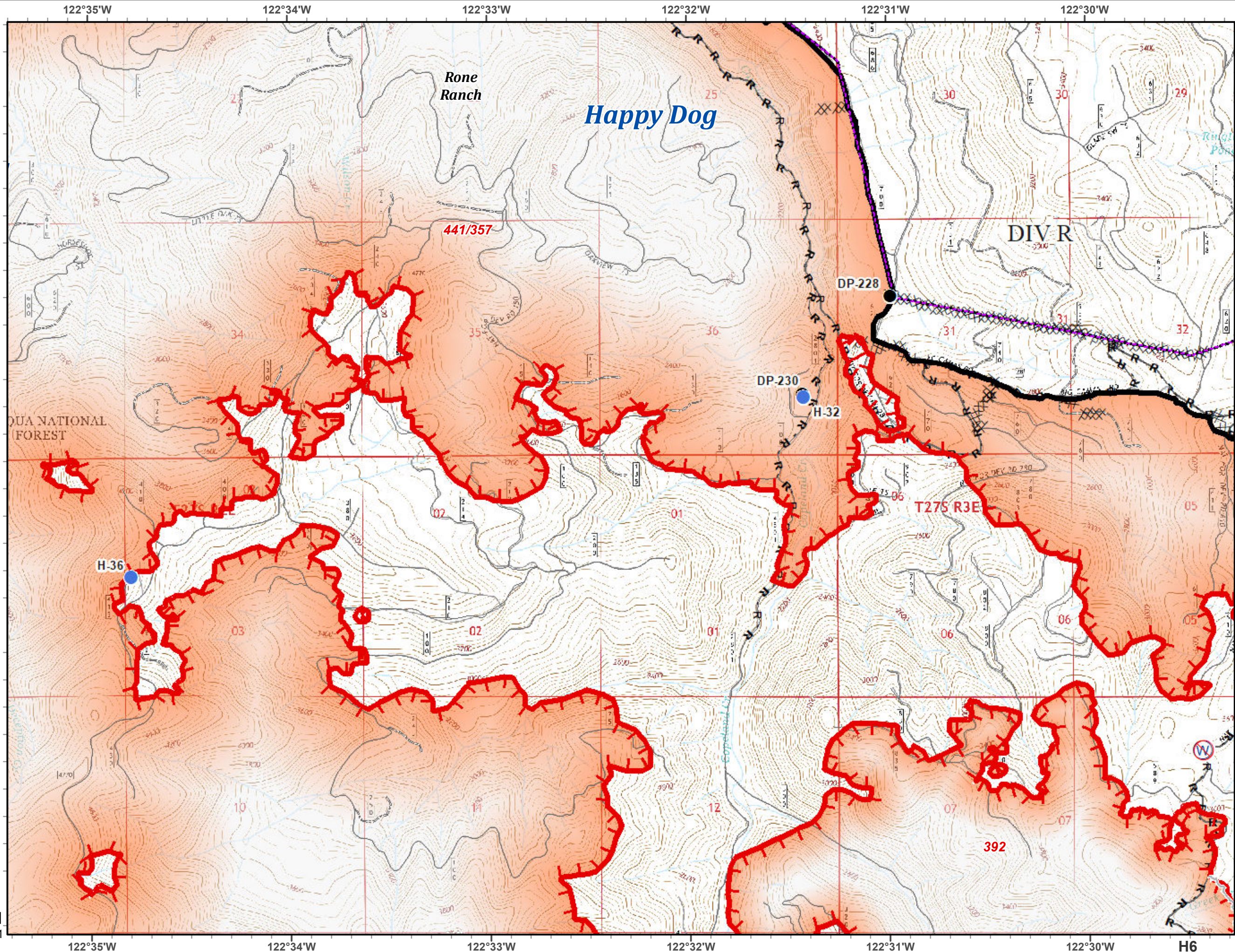


- Drop Point
- Helispot
- ⊘ Restricted Water Source
- ┌ Uncontrolled Fire Edge
- Completed Line
- XXXXX Completed Dozer Line
- Completed Hand Line
- R · R Road as Completed Line
- Powerline



Miles

NAD 83 UTM Zone 10N

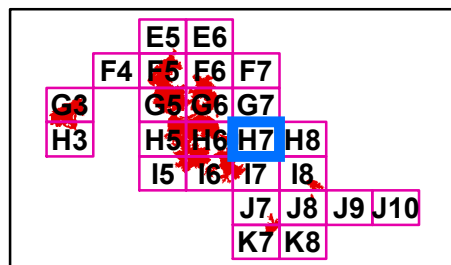


H6

**Umpqua North
Complex
OR-UPF-000406
September 18, 2017
H7**

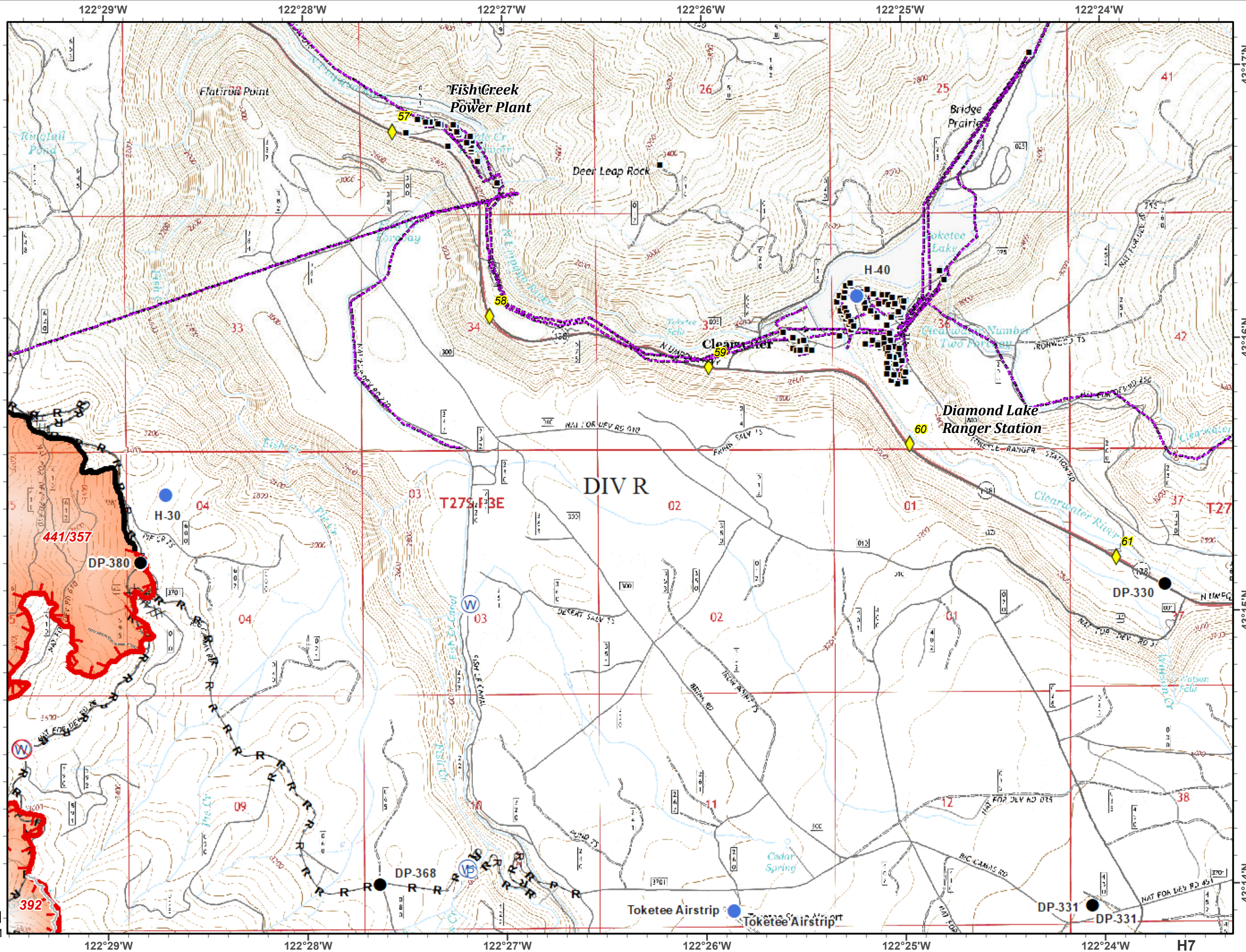


- Mile Post
- Structure
- Drop Point
- Helispot
- Pump
- Water Source
- Restricted Water Source
- Uncontrolled Fire Edge
- Completed Line
- Completed Dozer Line
- Completed Hand Line
- R - R Road as Completed Line
- Powerline



Miles

NAD 83 UTM Zone 10N

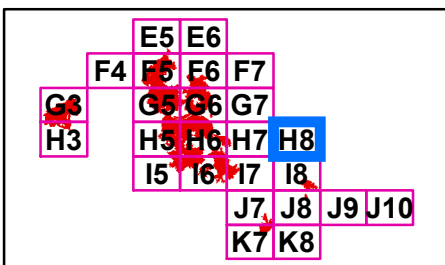


H7

**Umpqua North
Complex
OR-UPF-000406
September 18, 2017
H8**

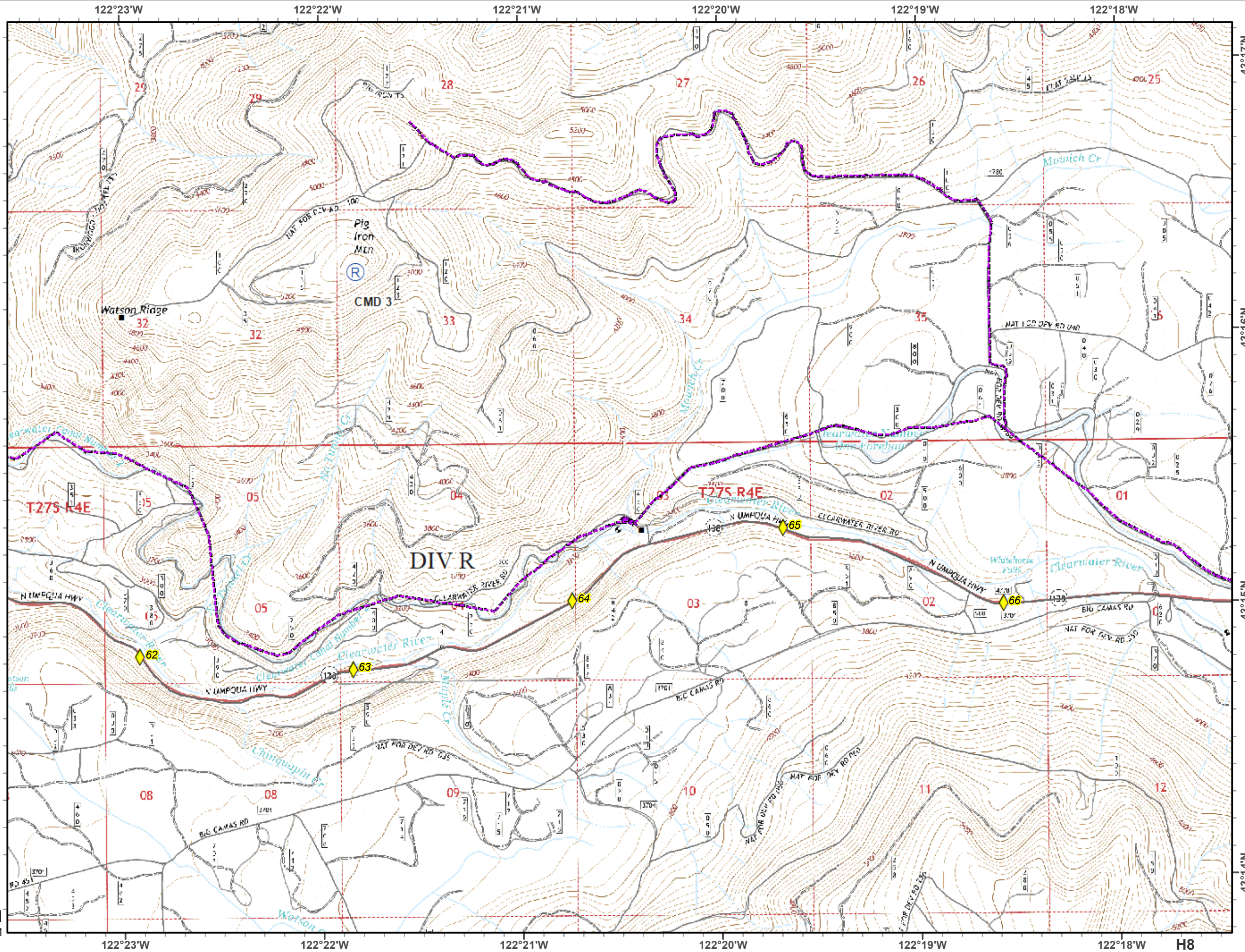


- ◆ Mile Post
- Structure
- Ⓡ Repeater
- Powerline



Miles

NAD 83 UTM Zone 10N

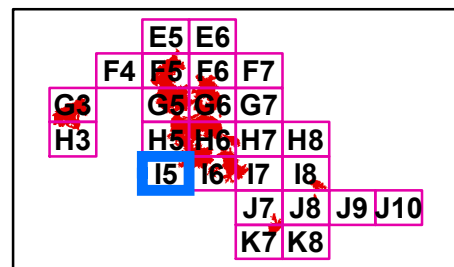


H8

**Umpqua North
Complex
OR-UPF-000406
September 18, 2017
I5**

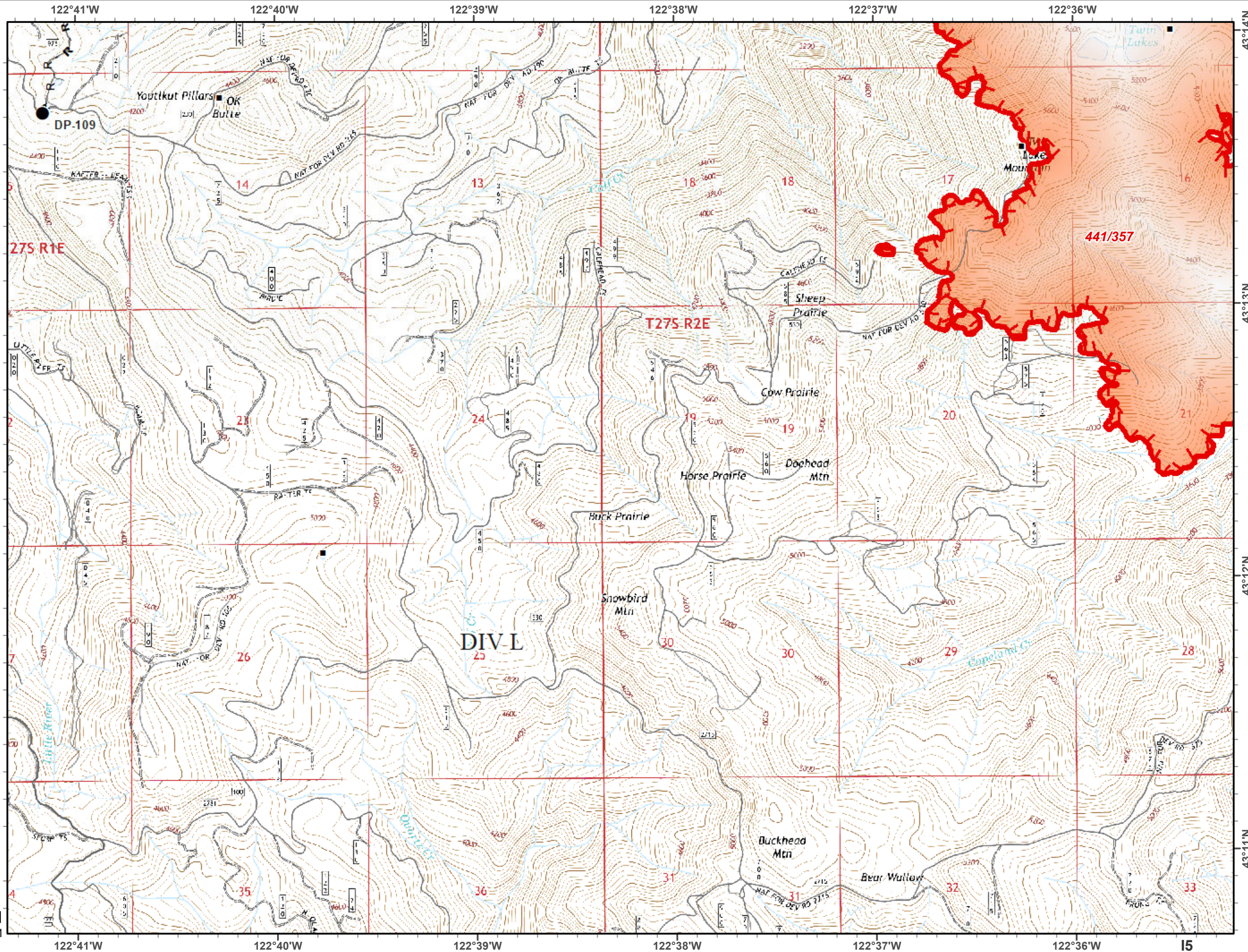


- Structure
- Drop Point
- └─ Uncontrolled Fire Edge
- R - R Road as Completed Line



Miles

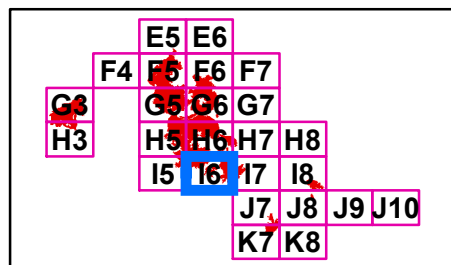
NAD 83 UTM Zone 10N



**Umpqua North
Complex
OR-UPF-000406
September 18, 2017
I6**

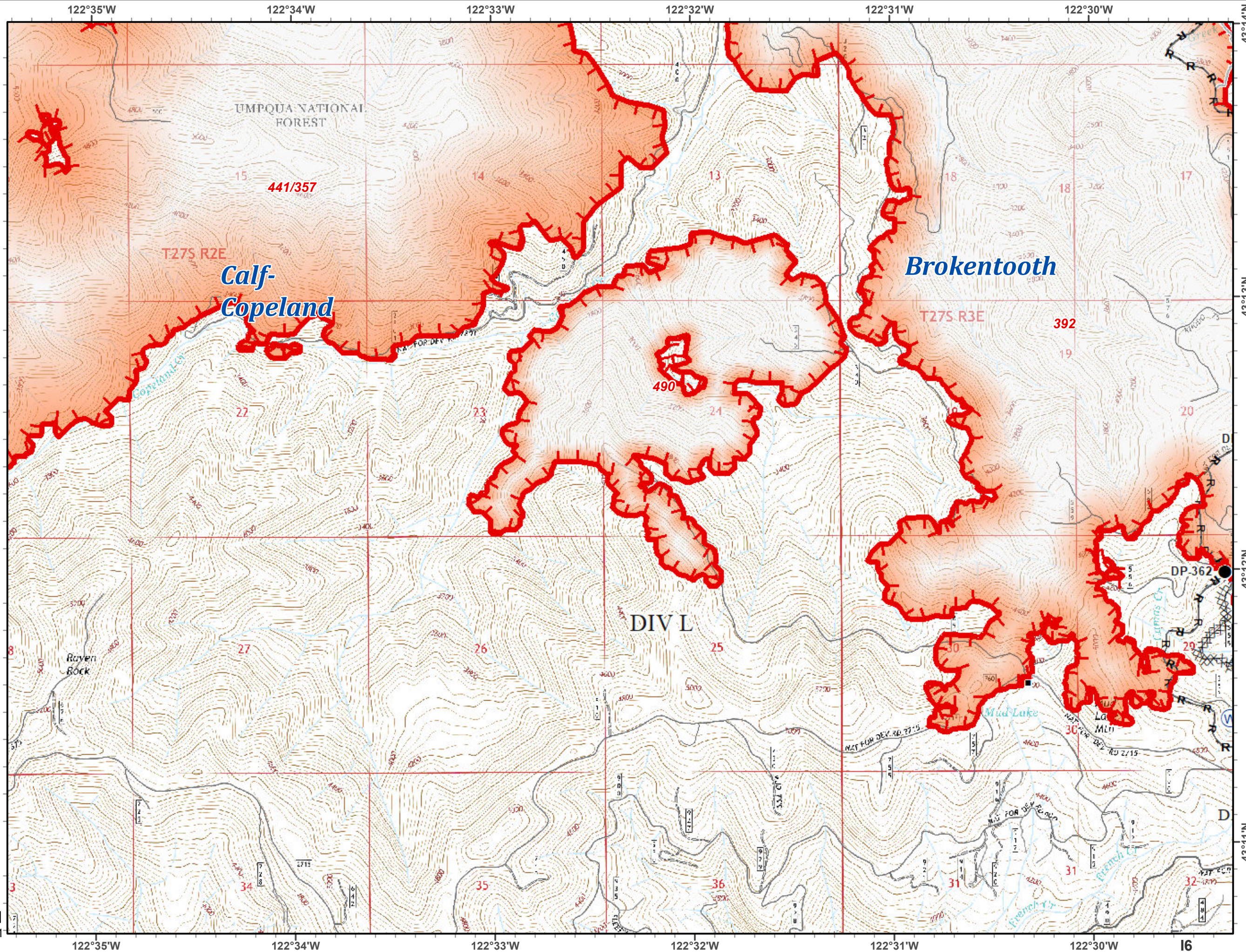


- Structure
- Drop Point
- Ⓜ Water Source
- └─┘ Uncontrolled Fire Edge
- XXXXX Completed Dozer Line
- Completed Hand Line
- R · R Road as Completed Line



Miles

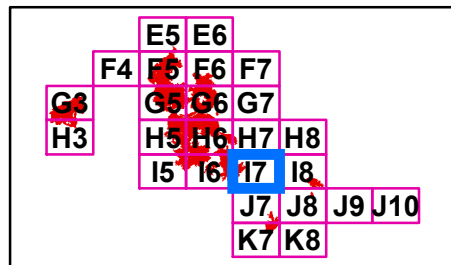
NAD 83 UTM Zone 10N



Umpqua North Complex
OR-UPF-000406
September 18, 2017
I7

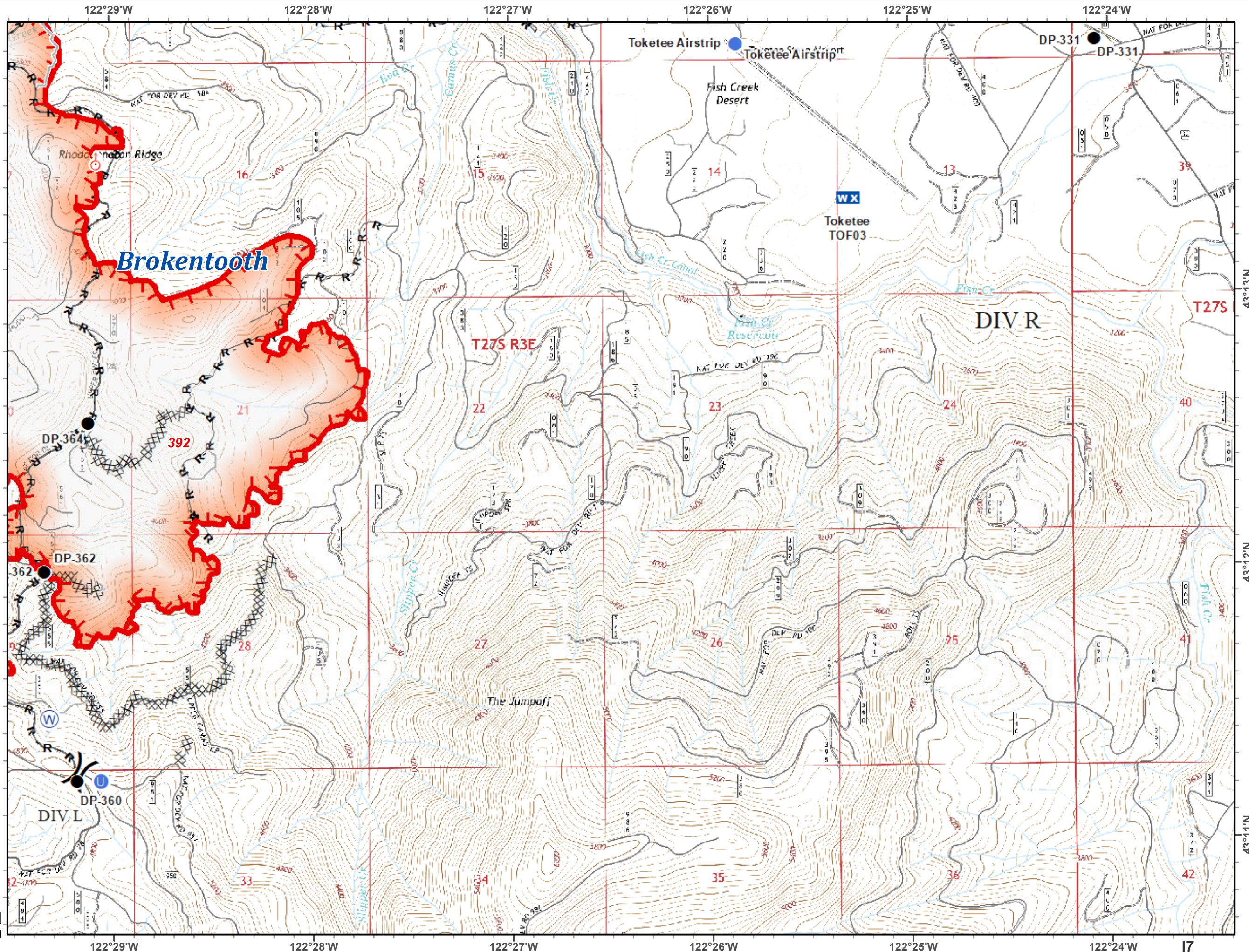


- Drop Point
- U Unimproved Landing Area
- Helispot
- WX Mobile Weather Unit
- ♂ Spot Fire
- W Water Source
- () Division Break
- ┌ Uncontrolled Fire Edge
- XXXXX Completed Dozer Line
- Completed Hand Line
- R - R Road as Completed Line



Miles

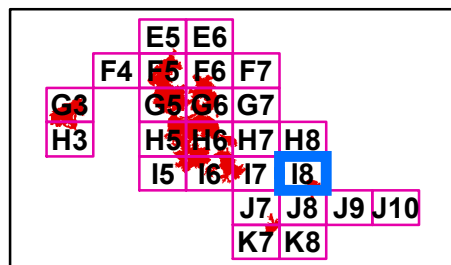
NAD 83 UTM Zone 10N



**Umpqua North
Complex
OR-UPF-000406
September 18, 2017
18**

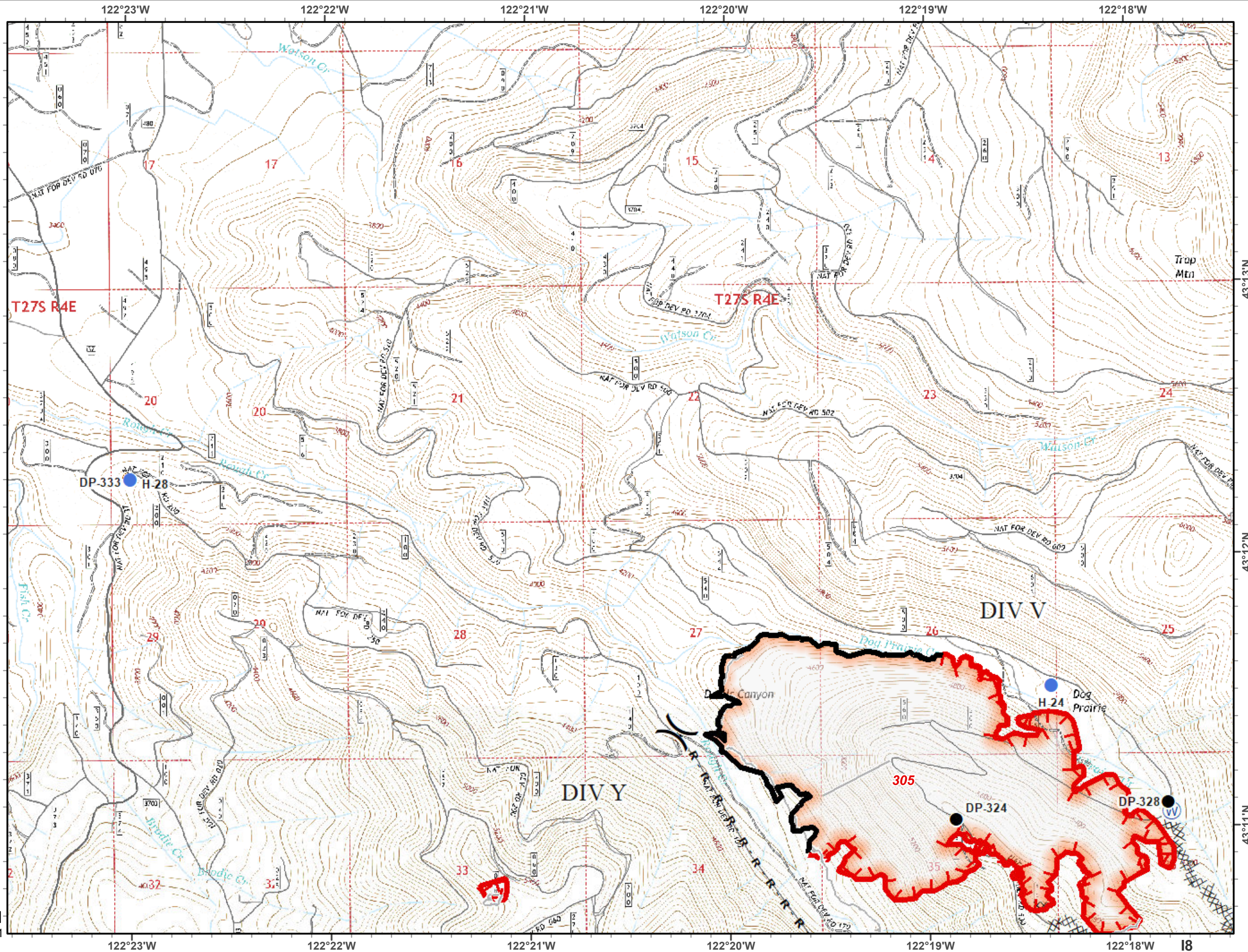


- Drop Point
- Helispot
- Ⓜ Water Source
-) Division Break
- Uncontrolled Fire Edge
- Completed Line
- XXXXX Completed Dozer Line
- Completed Hand Line
- R - R Road as Completed Line



Miles

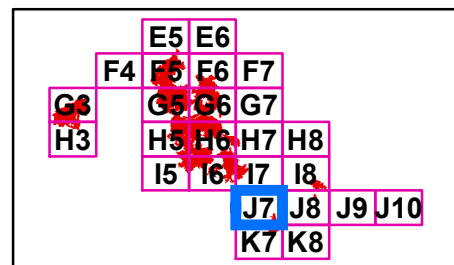
NAD 83 UTM Zone 10N



**Umpqua North
Complex
OR-UPF-000406
September 18, 2017
J7**

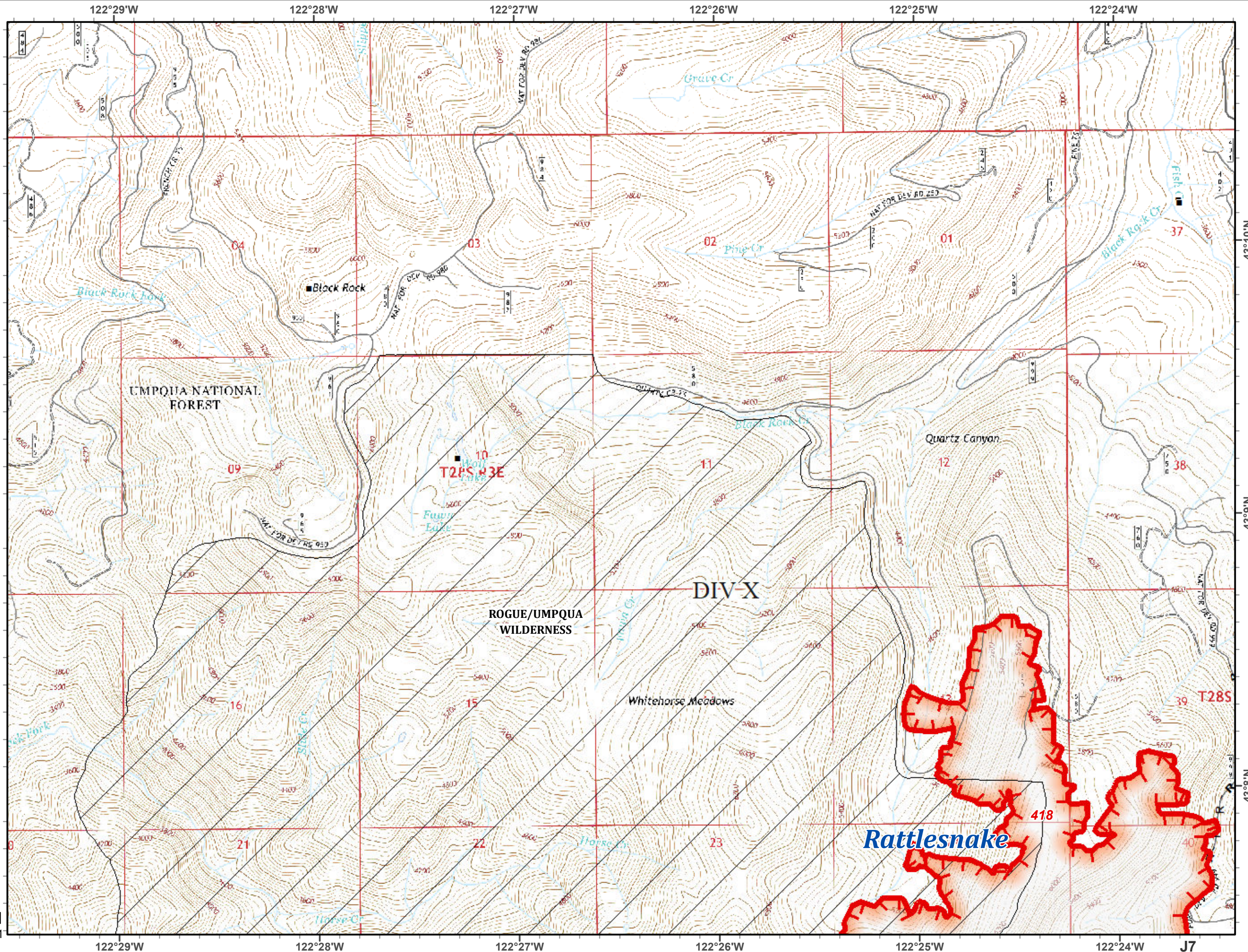


- Structure
- Uncontrolled Fire Edge
- R - R Road as Completed Line
- ⬭ Wilderness



Miles

NAD 83 UTM Zone 10N

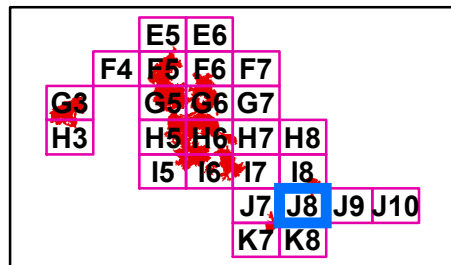


J7

**Umpqua North
Complex
OR-UPF-000406
September 18, 2017
J8**

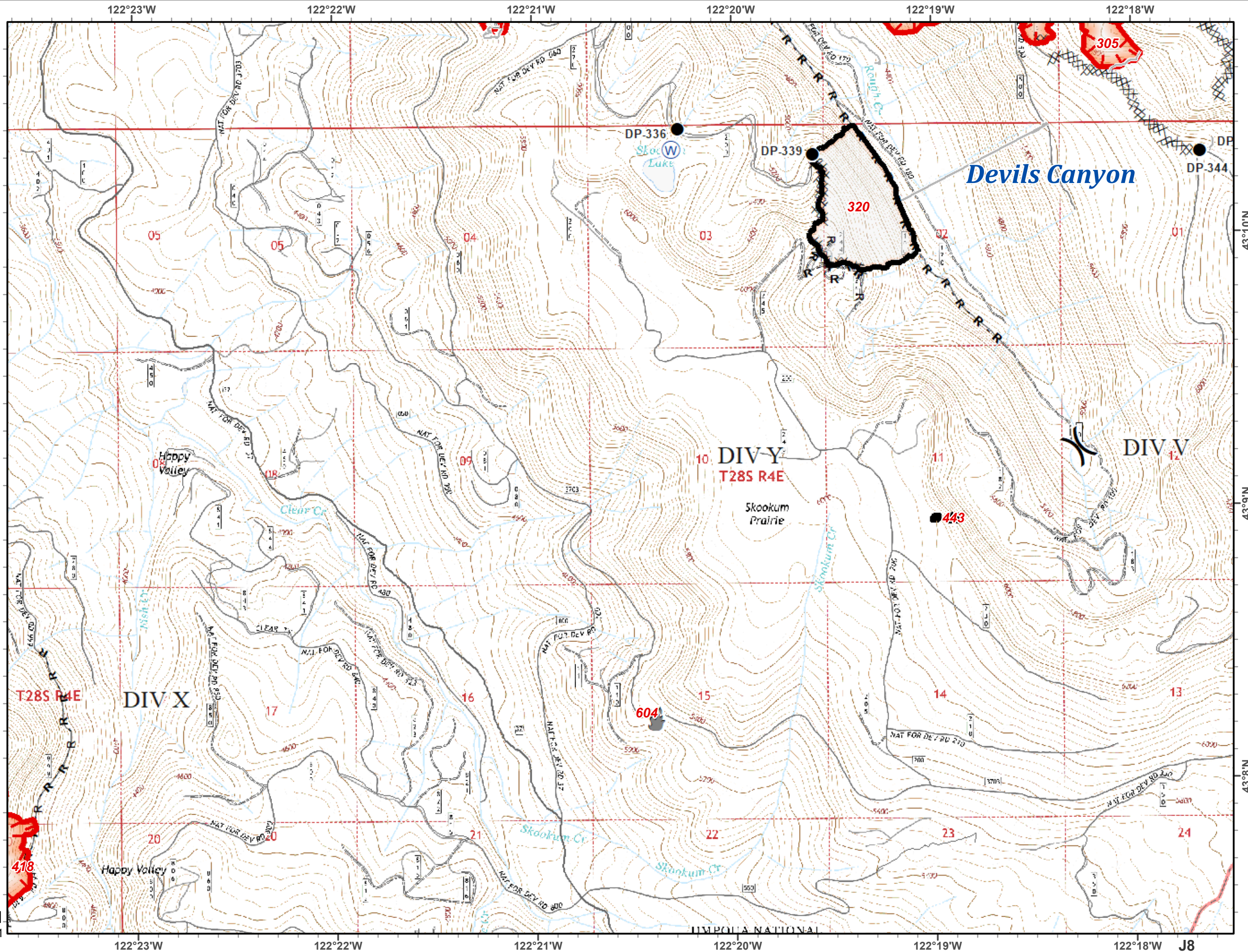


- Drop Point
- 🔥 Fire Location
- Ⓜ Water Source
- ⎓ Division Break
- ▬ Uncontrolled Fire Edge
- ▬ Completed Line
- XXXXX Completed Dozer Line
- Completed Hand Line
- R - R Road as Completed Line



Miles

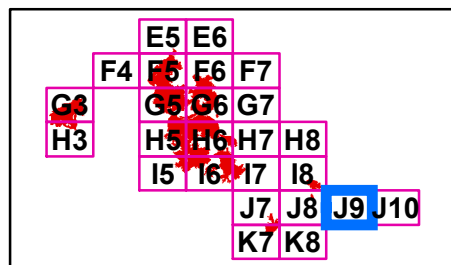
NAD 83 UTM Zone 10N



**Umpqua North
Complex
OR-UPF-000406
September 18, 2017
J9**

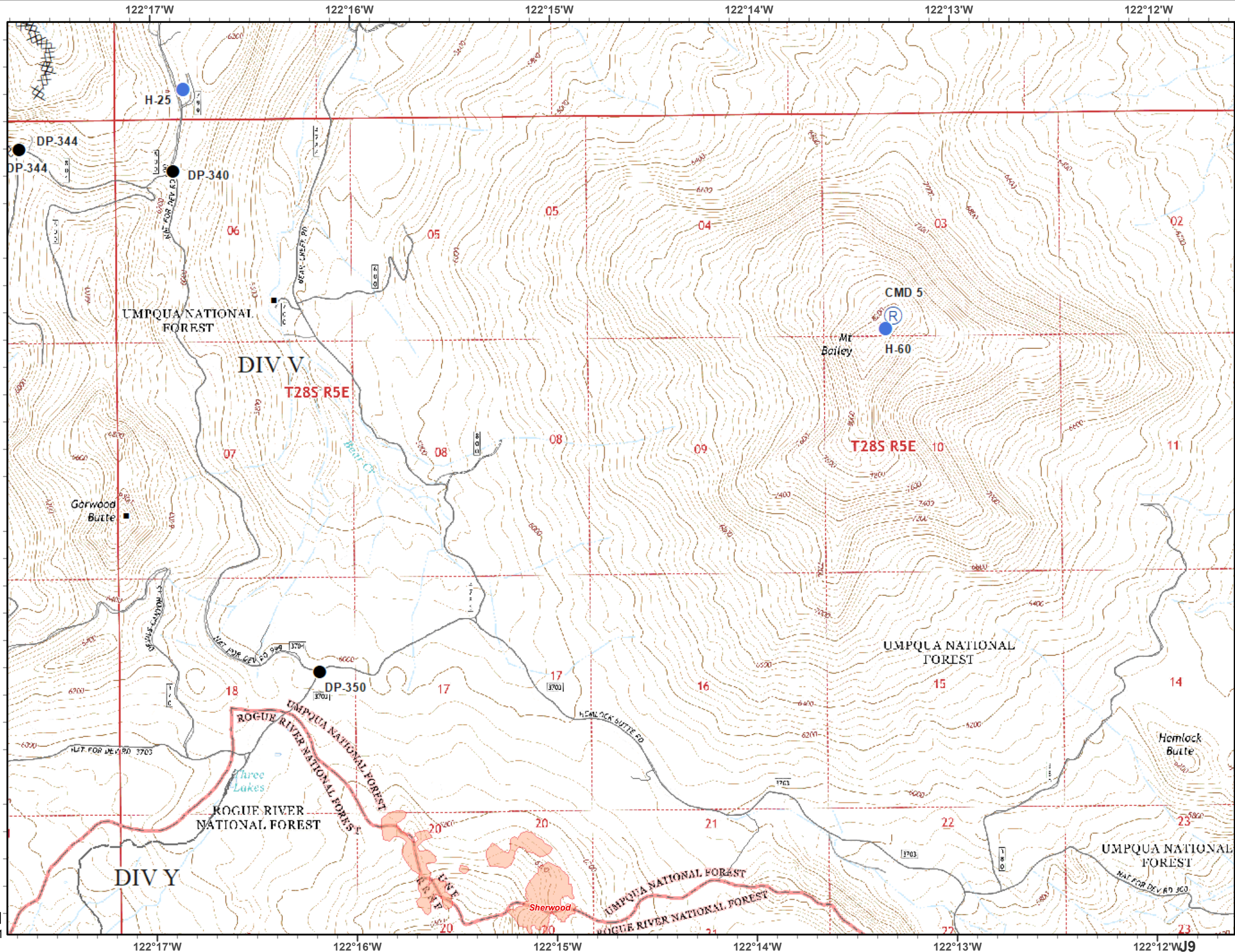


- Structure
- Drop Point
- Helispot
- Ⓡ Repeater
- XXXXX Completed Dozer Line
- Completed Hand Line



Miles

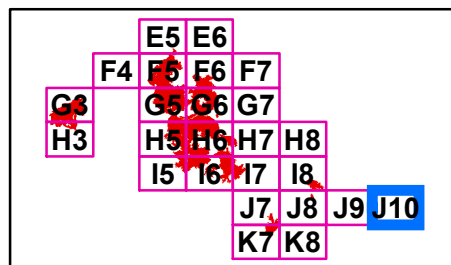
NAD 83 UTM Zone 10N



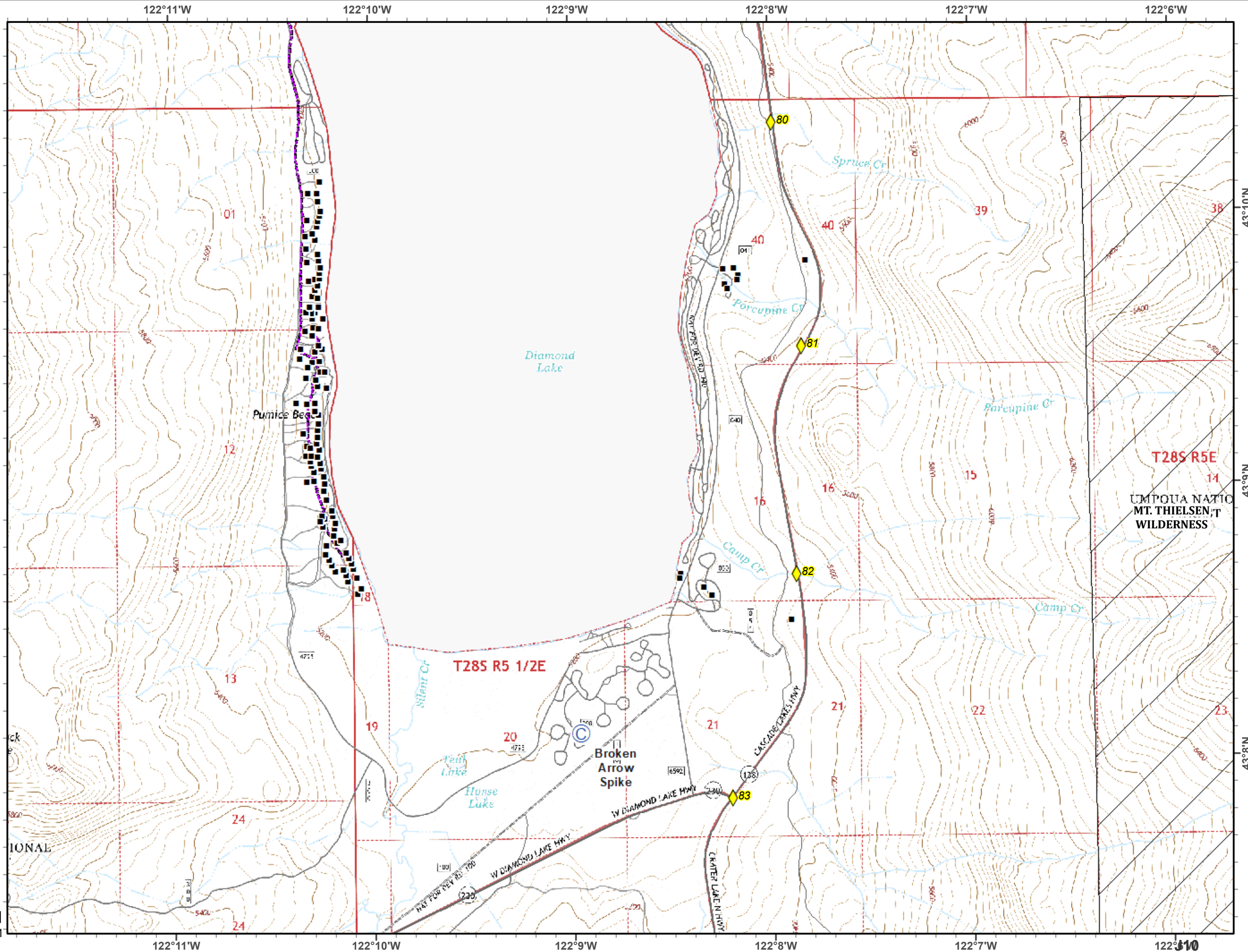
**Umpqua North
Complex
OR-UPF-000406
September 18, 2017
J10**



- Mile Post
- Structure
- Camp
- Wilderness



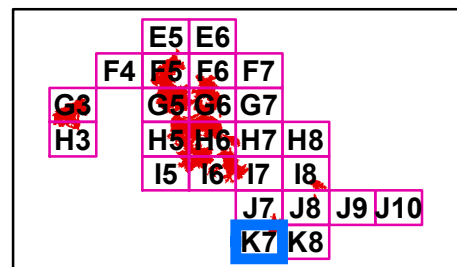
NAD 83 UTM Zone 10N



**Umpqua North
Complex
OR-UPF-000406
September 18, 2017
K7**

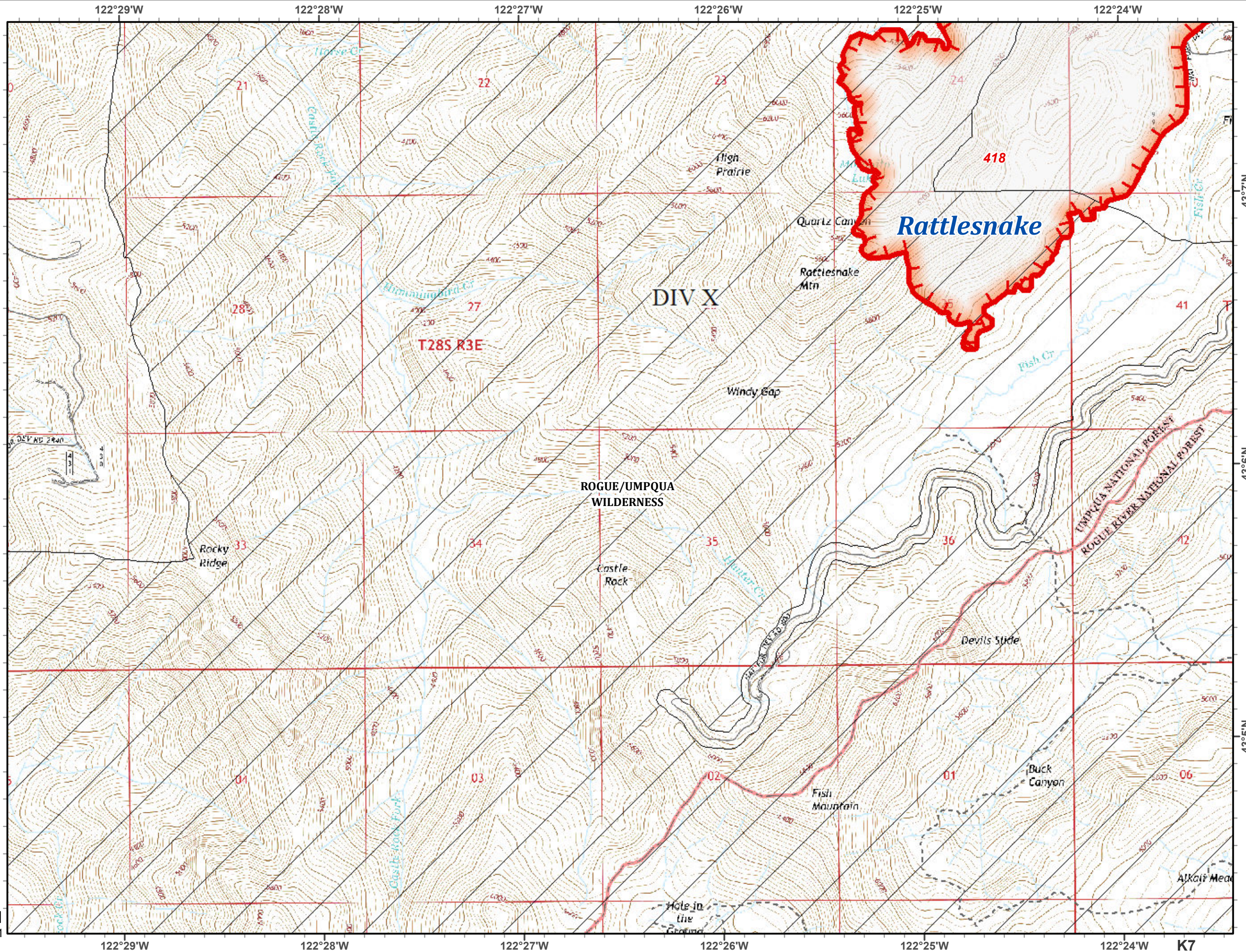


Uncontrolled Fire Edge
 Wilderness



Miles

NAD 83 UTM Zone 10N

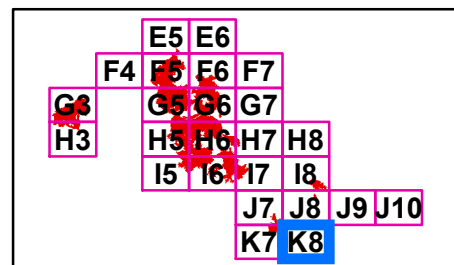


K7

**Umpqua North
Complex
OR-UPF-000406
September 18, 2017
K8**



Uncontrolled Fire Edge
 Wilderness



Miles

NAD 83 UTM Zone 10N

