




Public Information

Umpqua North Complex




OR-UPF-000406 9/23/2017





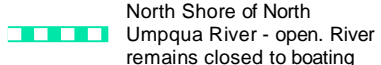
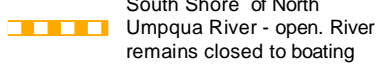
Sites Open

-  Bridge
-  Campground




Closed Sites

-  BOATING SITE
-  CAMPGROUND
-  TRAILHEAD






Closed Roads


-  Closed Roads
-  Closed Trails
-  North Shore of North Umpqua River - open. River remains closed to boating
-  South Shore of North Umpqua River - open. River remains closed to boating


Ownership

-  Bureau of Land Management
-  Private
-  United States Forest Service

Other Symbols

-  Uncontrolled Fire Edge
-  Completed Line
-  Arterial Roads
-  Area Closure
-  Wilderness

 **WARNING: Hazardous road conditions on highway 138 between mile marker 29 and 53.**



0 1.25 2.5 5 7.5 10 Miles

Fire Name	Acres
320	115
443	1
604	1
Brodie	3
Brokentoath	3,944
Copeland	699
Devil	830
Fall Creek	4,829
Happy Dog/Ragged Ridge/Twin 1	31,413
Oak Nob	59
Rattlesnake	1,245
TOTAL	43,139