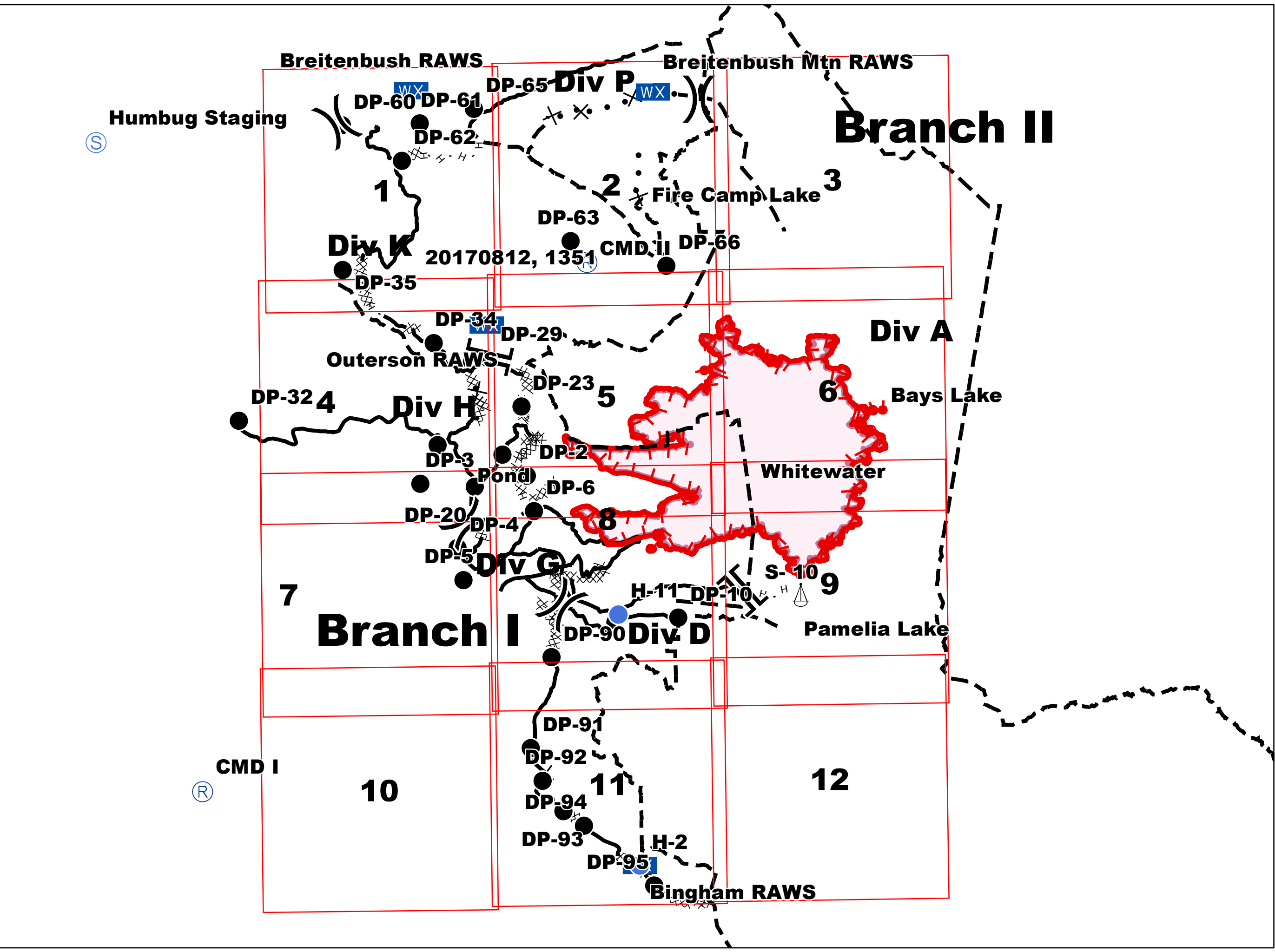
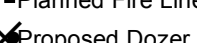
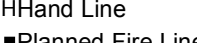
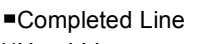
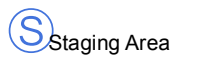
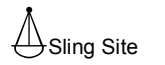
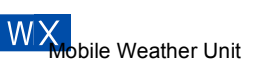

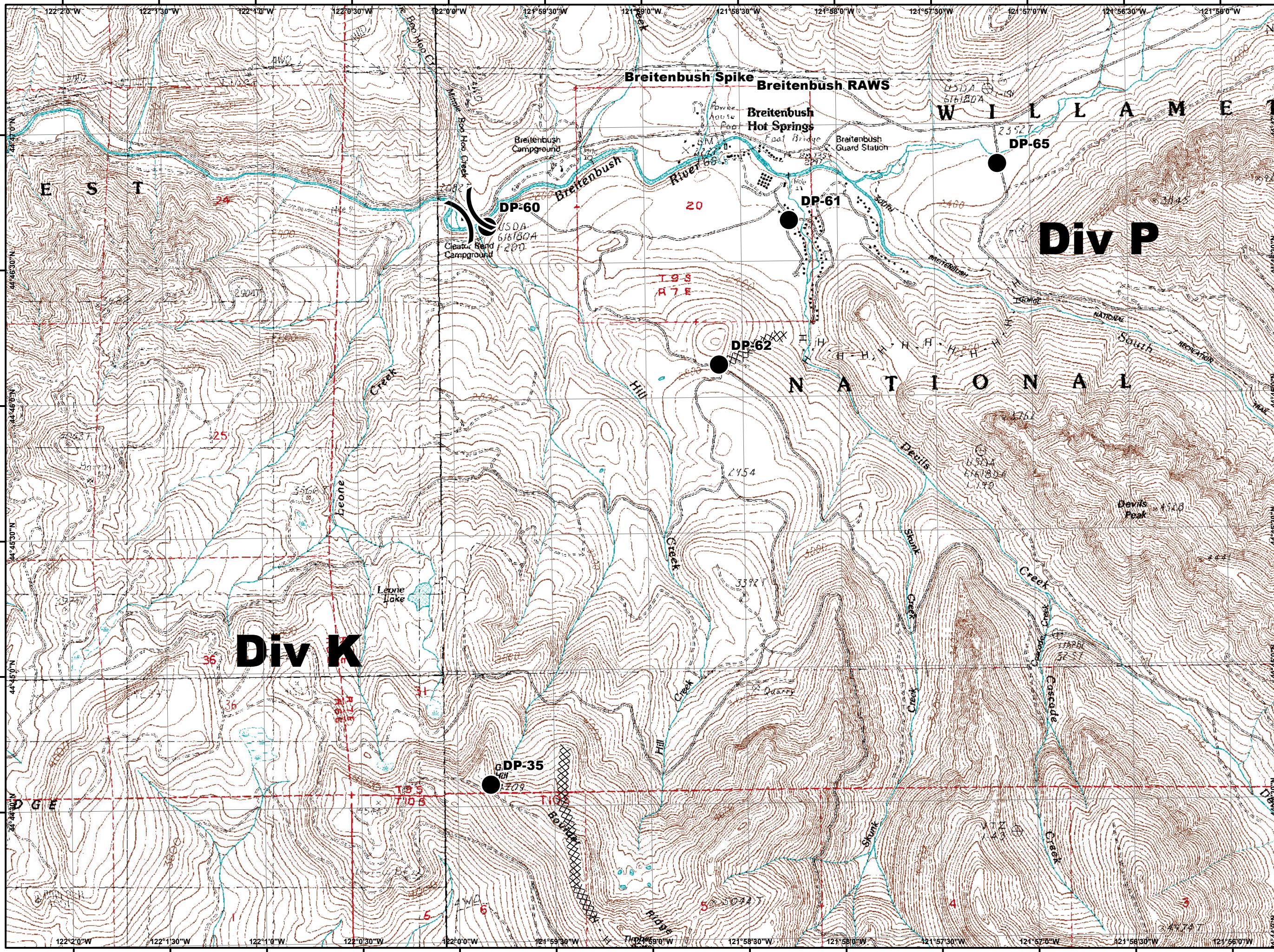


**Whitewater Fire
IAP
Legend
8/13/2017**



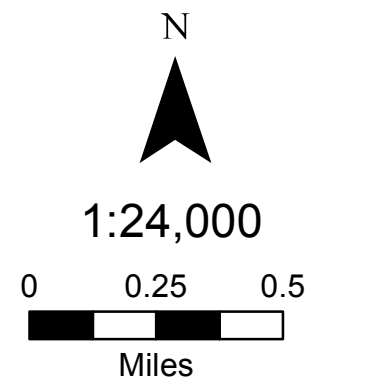
Whitewater Fire IAP Packet 8/13/2017



Div P












Div K

- ### Legend
- Wilderness
 - FirePoint**
 - PTType**
 - Drop Point
 - Helibase
 - Helispot
 - Incident Command Post
 - Repeater
 - Staging Area
 - Uncontrolled Fire Edge
 - Completed Dozer Line
 - H - H Hand Line
 - FirePolygon



Whitewater Fire IAP Packet 8/13/2017

Legend

-  Wilderness
- FirePoint**
- PTType**
-  Drop Point
-  Helibase
-  Helispot
-  Incident Command Post
-  Repeater
-  Staging Area
-  Uncontrolled Fire Edge
-  Completed Dozer Line
-  H - H Hand Line
-  Fire Polygon

N



1:24,000

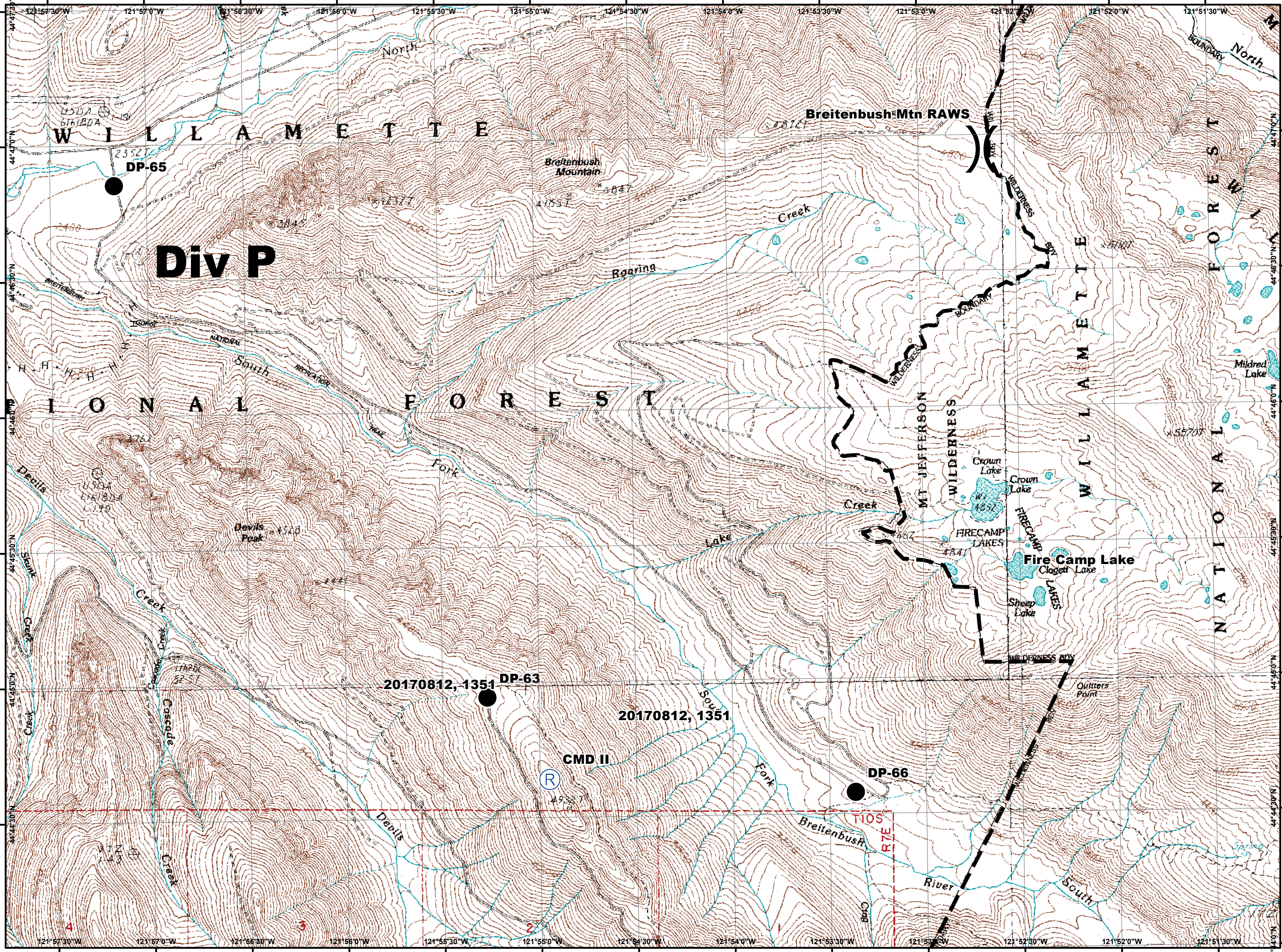
0 0.25 0.5



Miles



Page Num: 2



Div P

20170812, 1351 DP-63

20170812, 1351












CMD II

DP-66

TIOS RTE

Whitewater Fire IAP Packet 8/13/2017

Legend

-  Wilderness
- FirePoint**
- PTType**
-  Drop Point
-  Helibase
-  Helispot
-  Incident Command Post
-  Repeater
-  Staging Area
-  Uncontrolled Fire Edge
-  Completed Dozer Line
-  H - H Hand Line
-  FirePolygon

N



1:24,000

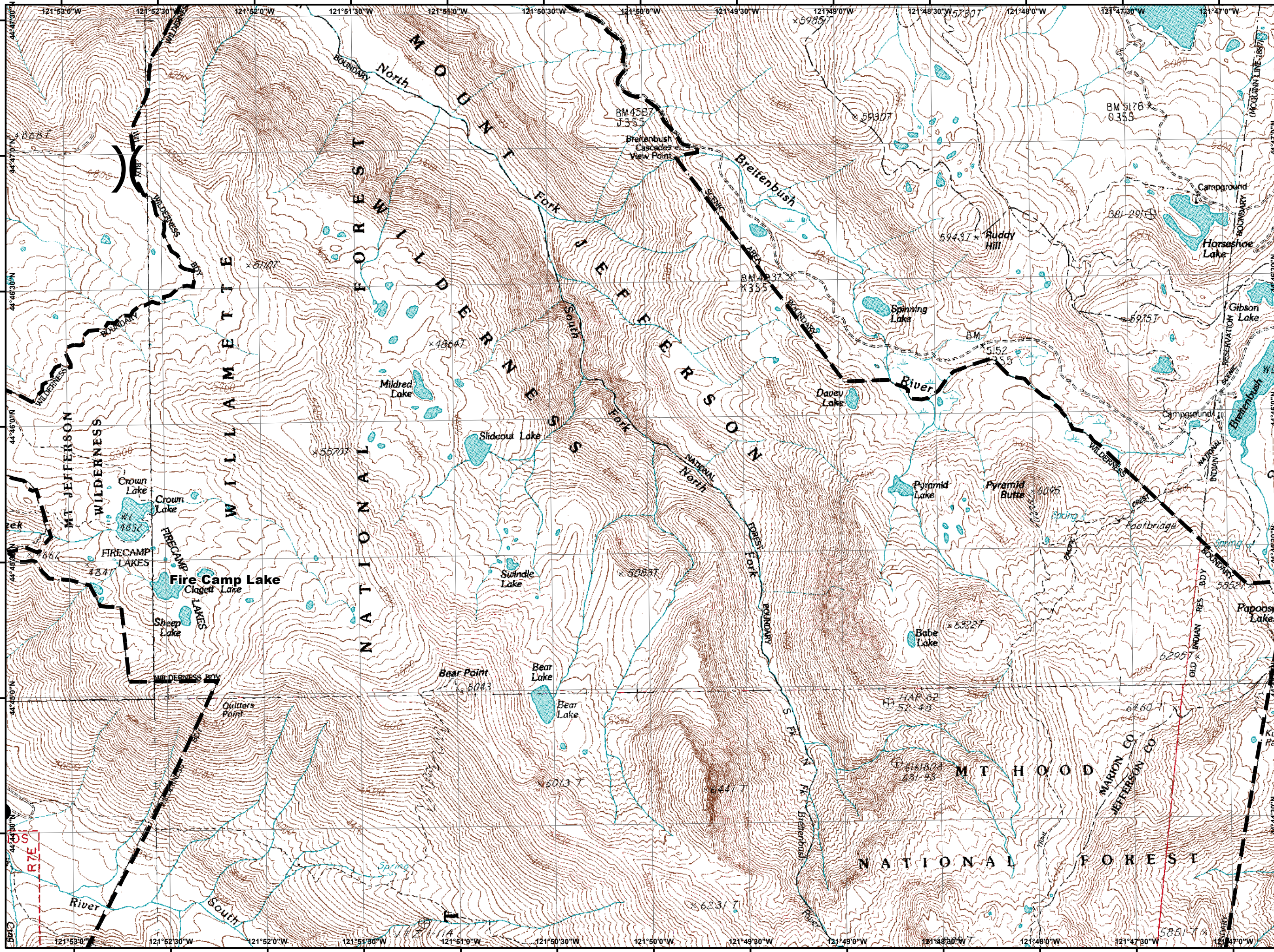
0 0.25 0.5



Miles

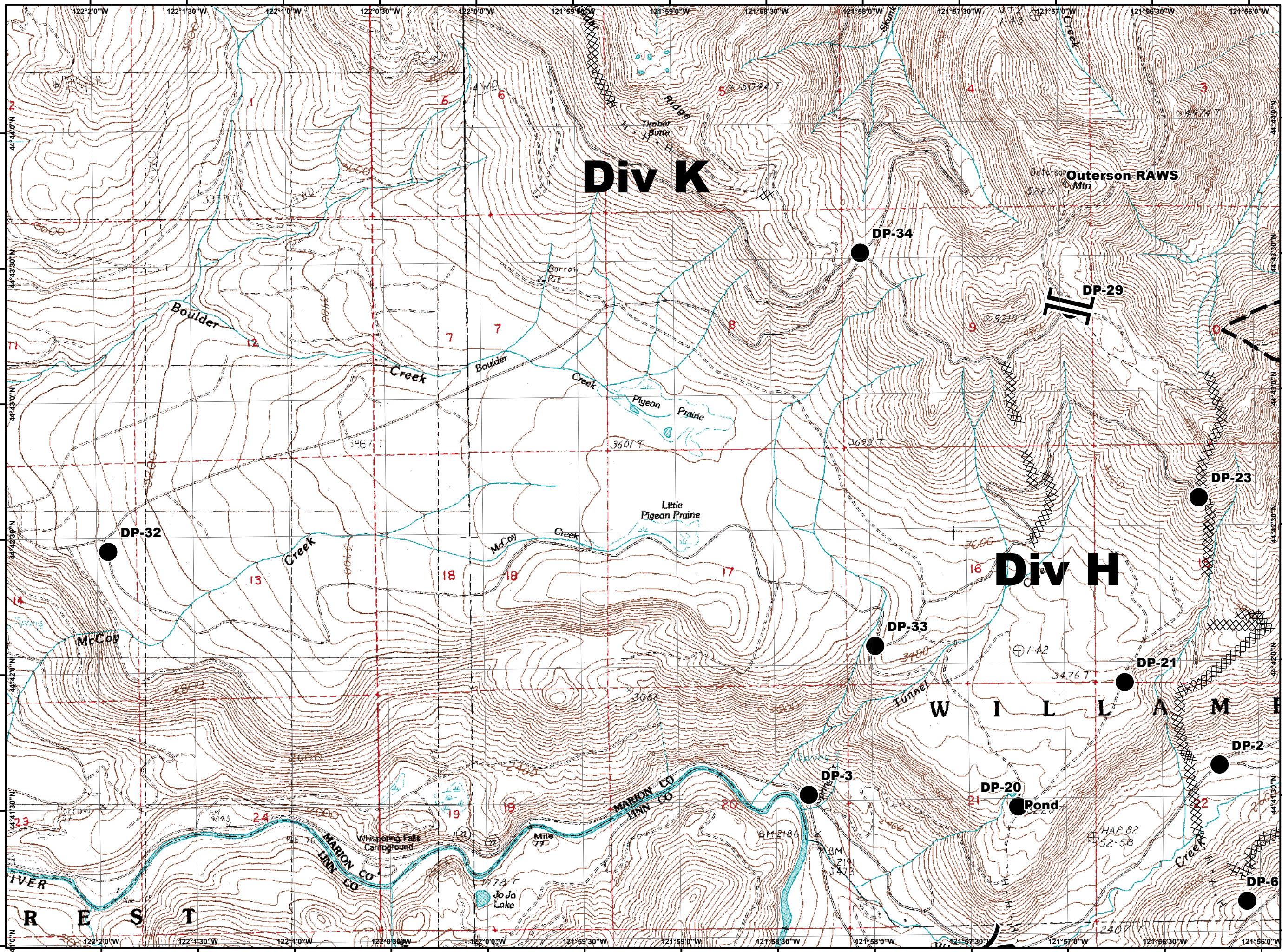
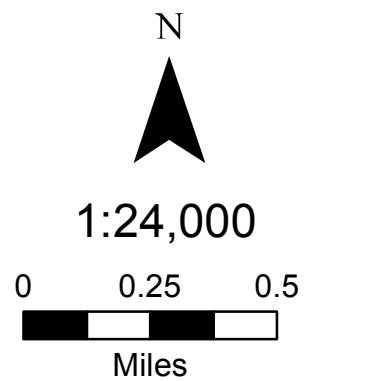


Page Num: 3














Whitewater Fire IAP Packet 8/13/2017

- Legend**
- Wilderness
 - FirePoint**
 - PTType**
 - Drop Point
 - Helibase
 - Helispot
 - Incident Command Post
 - Repeater
 - Staging Area
 - Uncontrolled Fire Edge
 - Completed Dozer Line
 - H - H Hand Line
 - FirePolygon



Whitewater Fire IAP Packet 8/13/2017

Legend

-  Wilderness
- FirePoint**
- PTType**
-  Drop Point
-  Helibase
-  Helispot
-  Incident Command Post
-  Repeater
-  Staging Area
-  Uncontrolled Fire Edge
-  Completed Dozer Line
-  H - H Hand Line
-  Fire Polygon

N



1:24,000

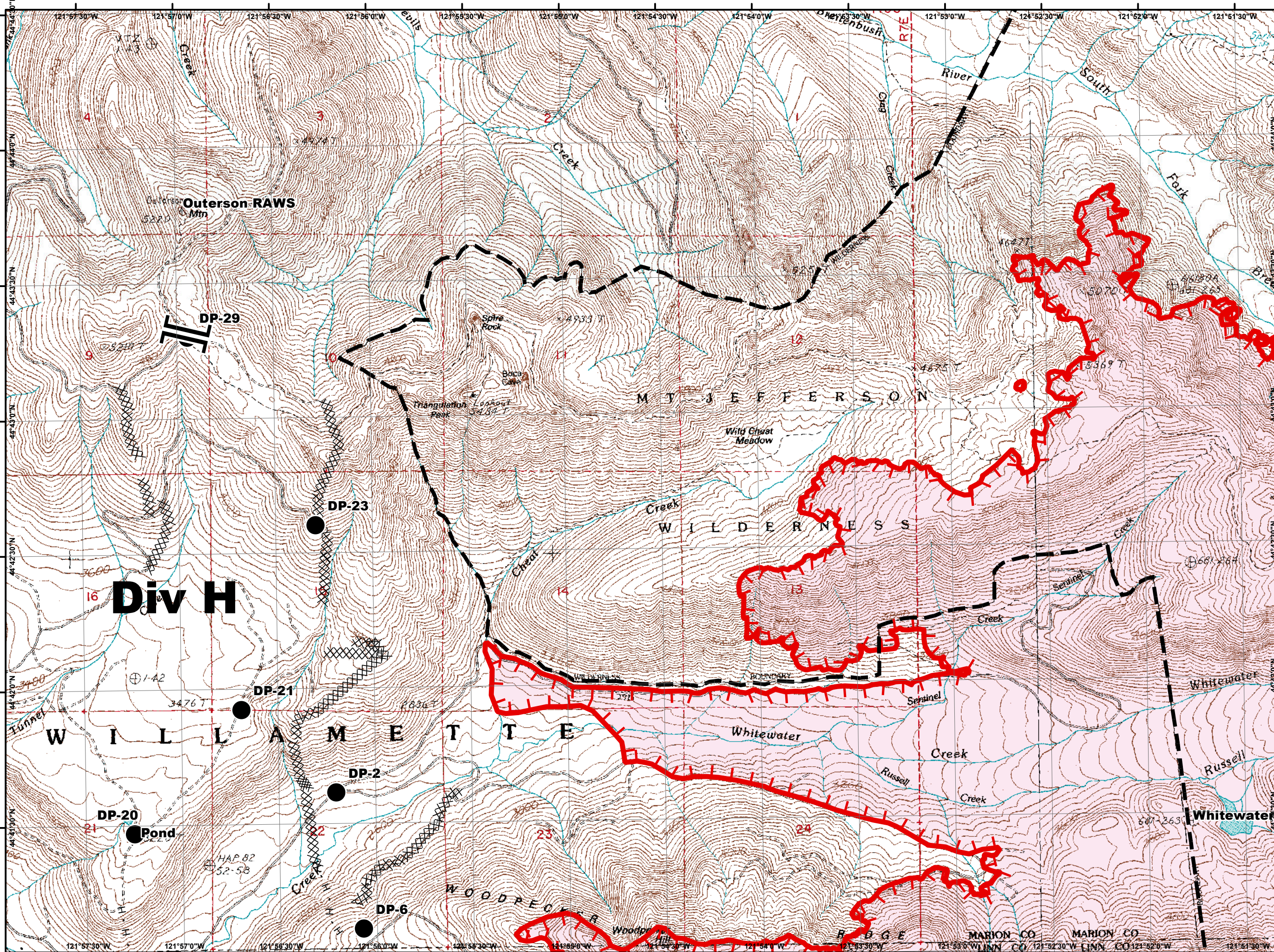
0 0.25 0.5














Miles

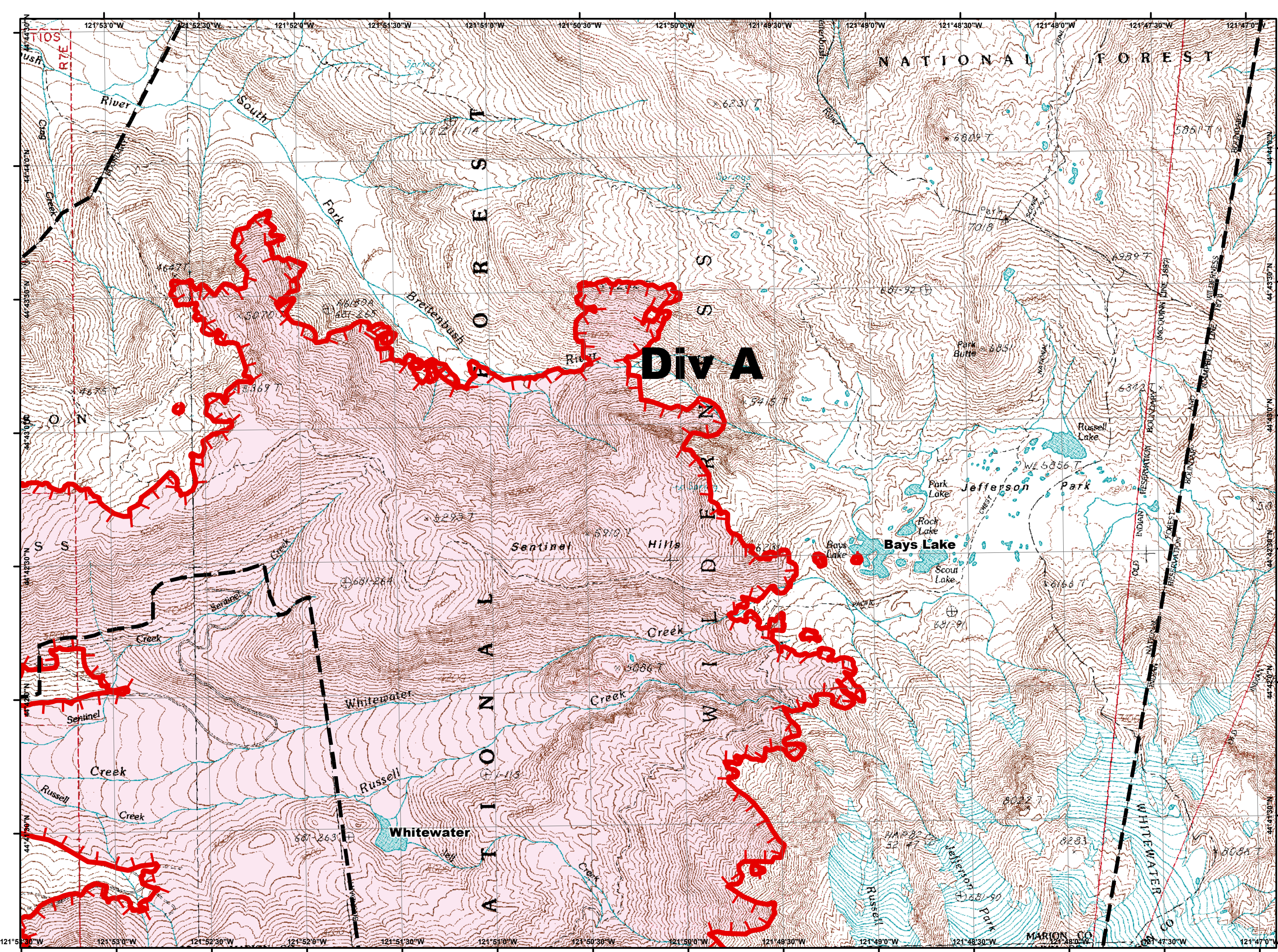
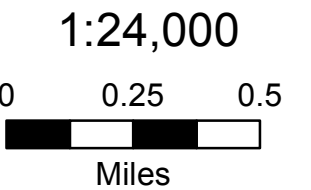


Page Num: 5














**Whitewater Fire
IAP
Packet
8/13/2017**

- Legend**
-  Wilderness
 - FirePoint**
 - PTType**
 -  Drop Point
 -  Helibase
 -  Helispot
 -  Incident Command Post
 -  Repeater
 -  Staging Area
 -  Uncontrolled Fire Edge
 -  Completed Dozer Line
 -  H - H Hand Line
 -  FirePolygon

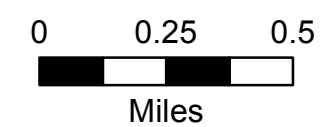


Whitewater Fire IAP Packet 8/13/2017

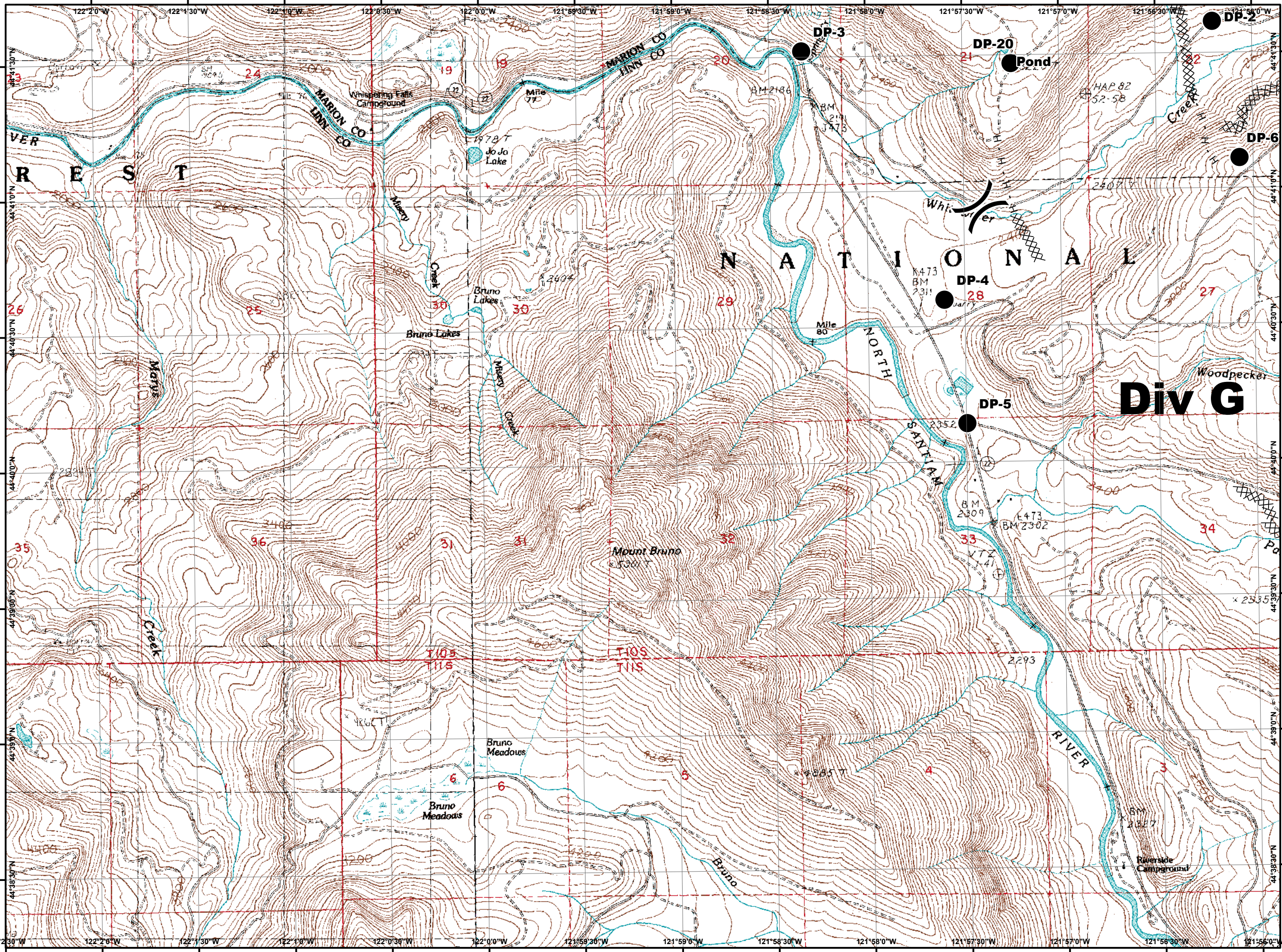
- Legend**
-  Wilderness
 - FirePoint**
 - PTType**
 -  Drop Point
 -  Helibase
 -  Helispot
 -  Incident Command Post
 -  Repeater
 -  Staging Area
 -  Uncontrolled Fire Edge
 -  Completed Dozer Line
 -  H - H Hand Line
 -  Fire Polygon



1:24,000














Page Num: 7



Whitewater Fire IAP Packet 8/13/2017

Legend

-  Wilderness
- FirePoint**
- PTType**
-  Drop Point
-  Helibase
-  Helispot
-  Incident Command Post
-  Repeater
-  Staging Area
-  Uncontrolled Fire Edge
-  Completed Dozer Line
-  H - H Hand Line
-  FirePolygon

N



1:24,000

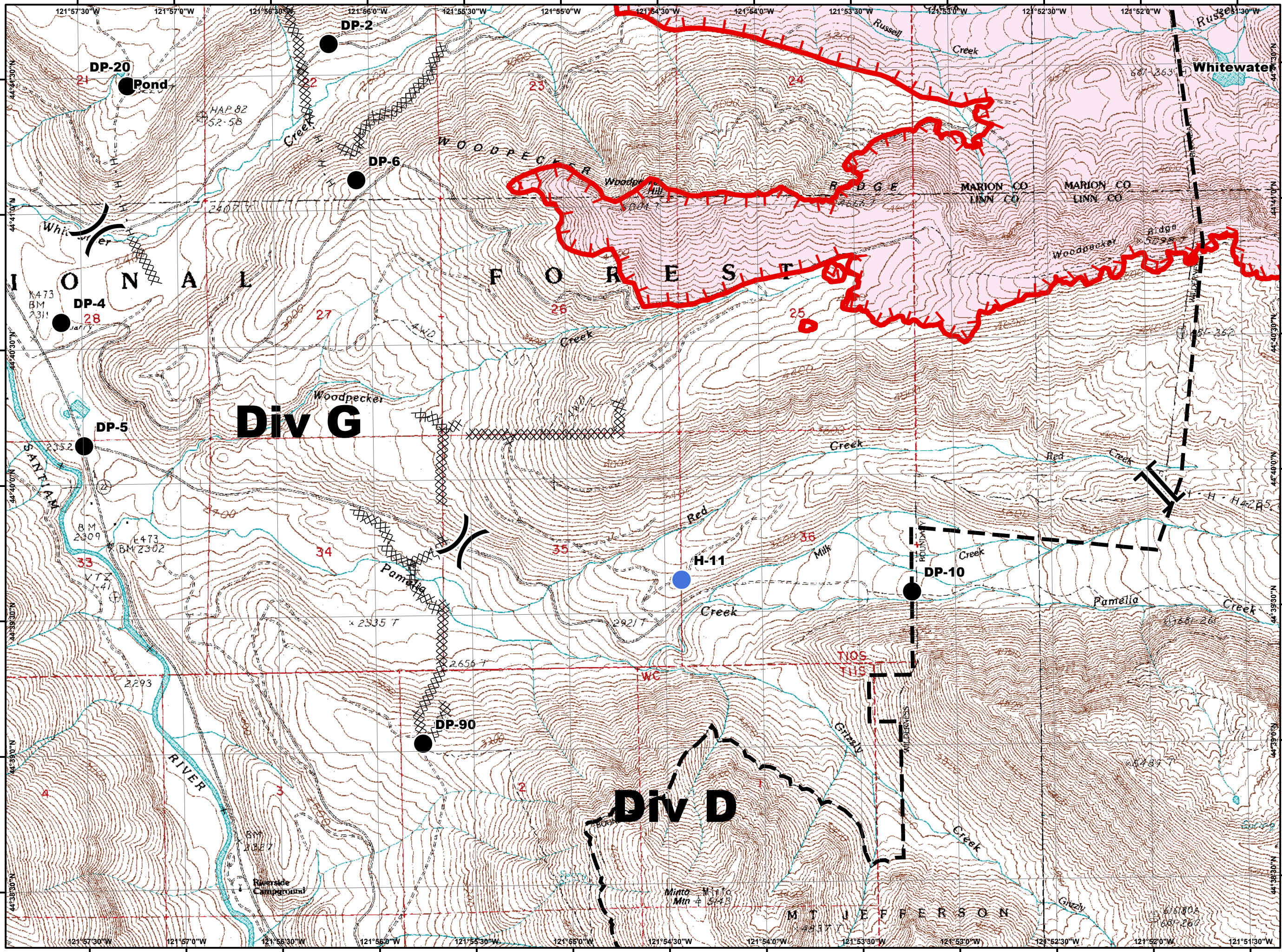
0 0.25 0.5



Miles














Page Num: 8



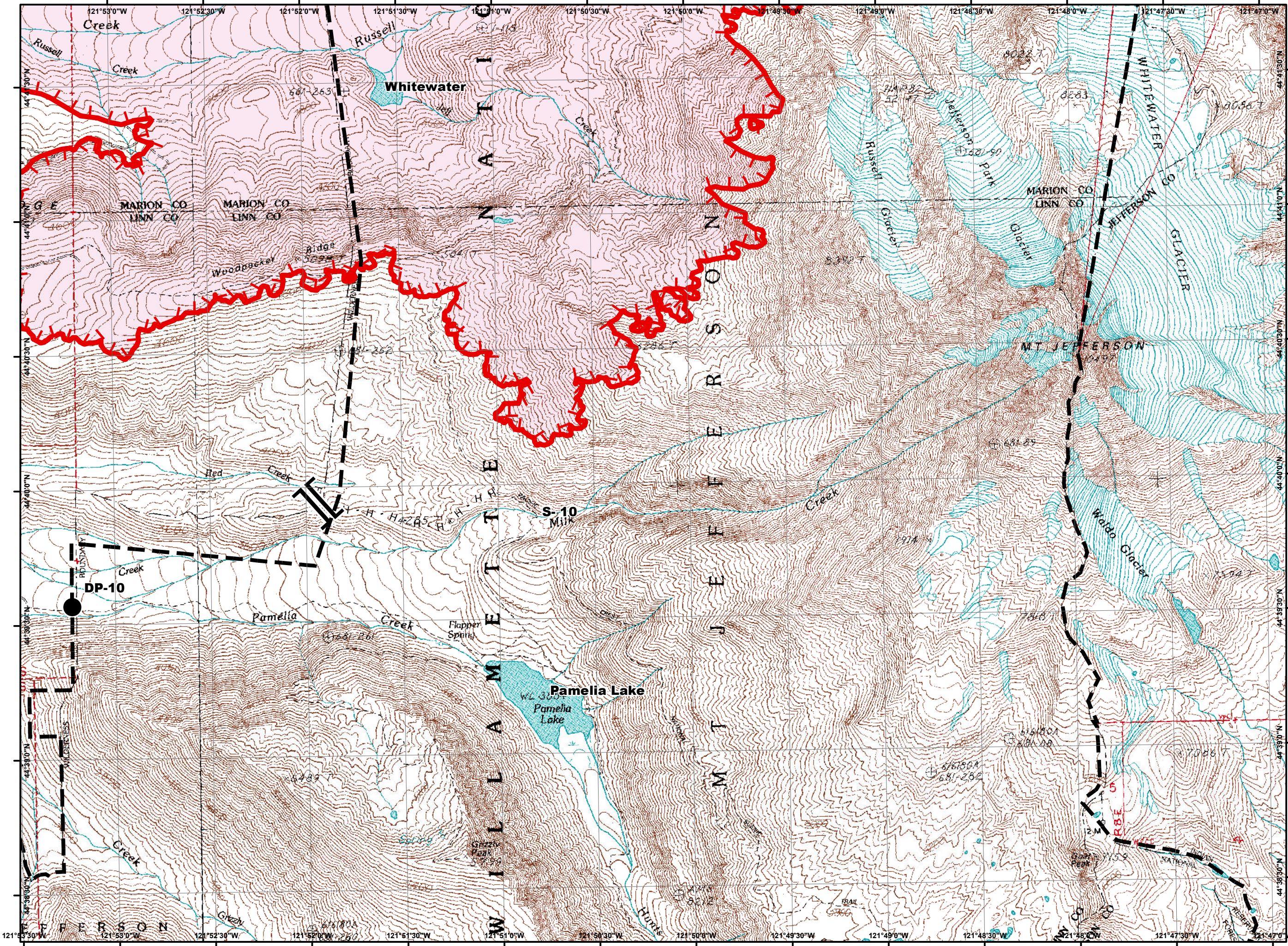
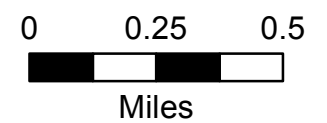
Whitewater Fire IAP Packet 8/13/2017

Legend

-  Wilderness
- FirePoint**
- PTType**
-  Drop Point
-  Helibase
-  Helispot
-  Incident Command Post
-  Repeater
-  Staging Area
-  Uncontrolled Fire Edge
-  Completed Dozer Line
-  H - H Hand Line
-  FirePolygon



1:24,000



Whitewater Fire IAP Packet 8/13/2017

Legend

- Wilderness
- FirePoint**
- PTType**
- Drop Point
- Helibase
- Helispot
- Incident Command Post
- Repeater
- Staging Area
- Uncontrolled Fire Edge
- Completed Dozer Line
- Hand Line
- FirePolygon

N



1:24,000

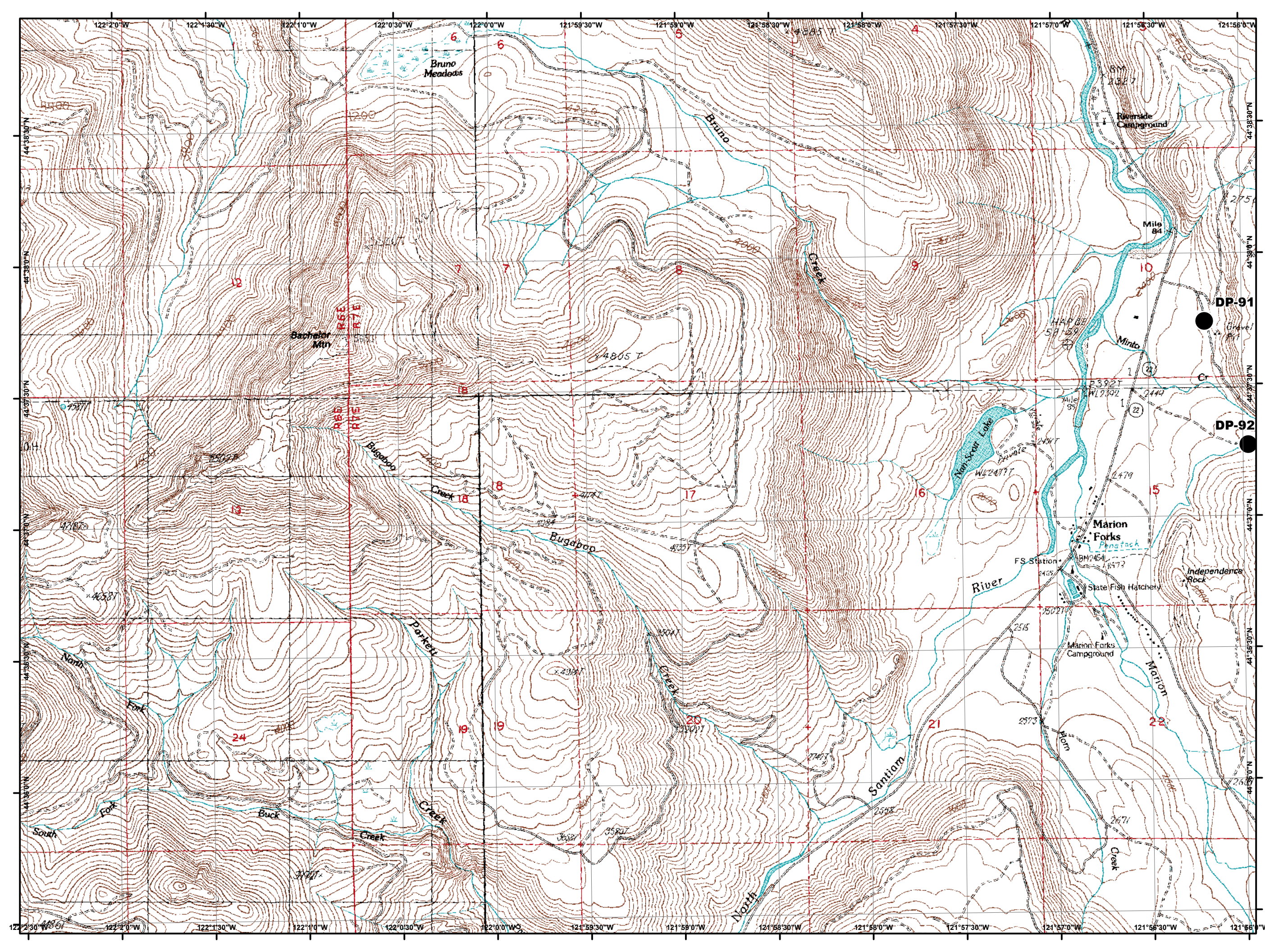
0 0.25 0.5



Miles














Page Num: 10



Whitewater Fire IAP Packet 8/13/2017

Legend

-  Wilderness
- FirePoint**
- PTType**
-  Drop Point
-  Helibase
-  Helispot
-  Incident Command Post
-  Repeater
-  Staging Area
-  Uncontrolled Fire Edge
-  Completed Dozer Line
-  H - H Hand Line
-  FirePolygon



1:24,000

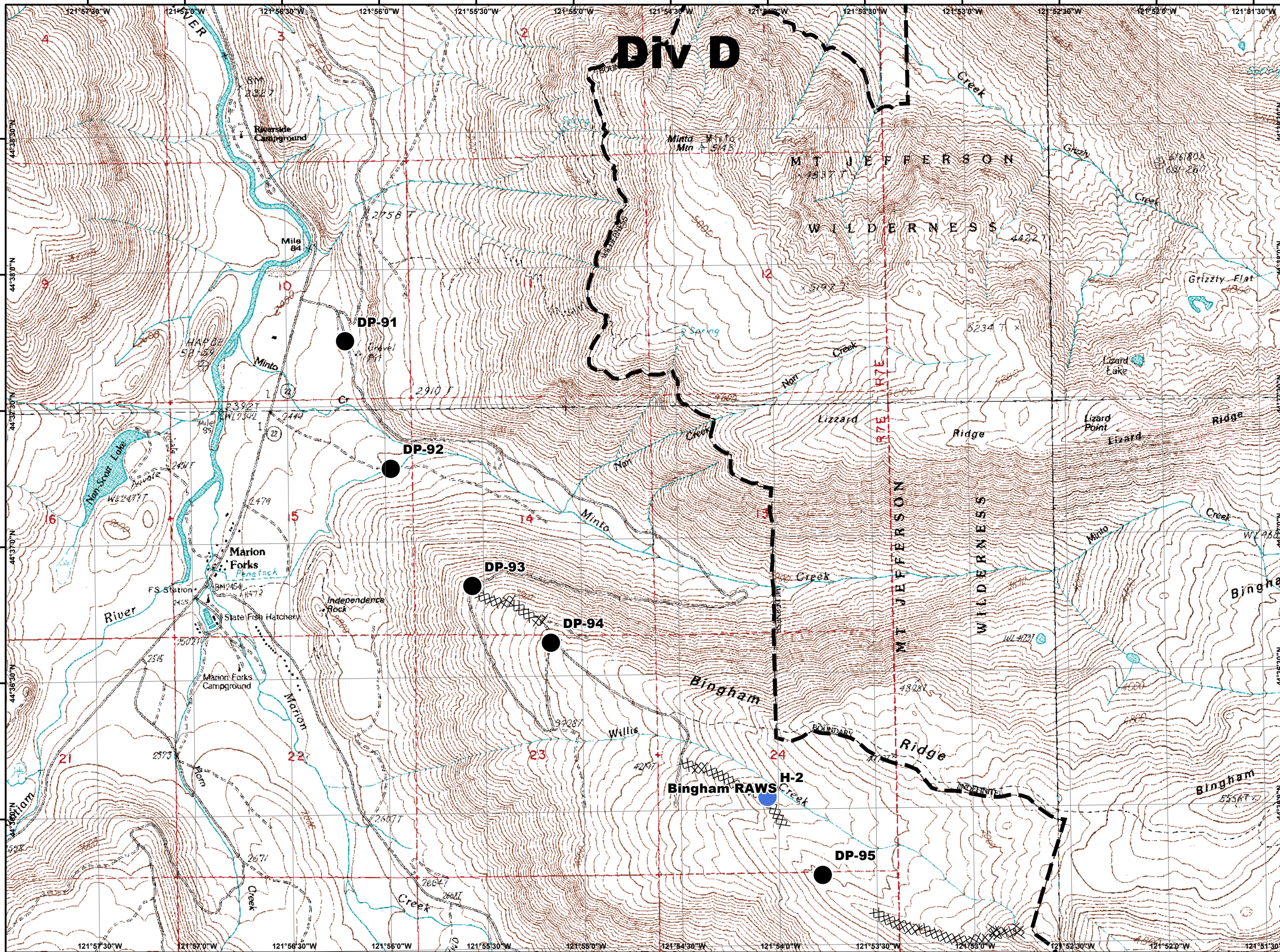
0 0.25 0.5



Miles














Page Num: 11



Whitewater Fire IAP Packet 8/13/2017

Legend

-  Wilderness
- FirePoint**
- PTType**
-  Drop Point
-  Helibase
-  Helispot
-  Incident Command Post
-  Repeater
-  Staging Area
-  Uncontrolled Fire Edge
-  Completed Dozer Line
-  H - H Hand Line
-  FirePolygon



1:24,000

0 0.25 0.5



Miles



Page Num: 12

