
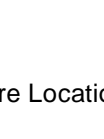









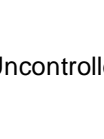
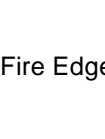
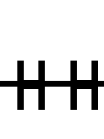





























Whitewater Fire  
 Planning Map  
 WIF-170123  
 August 13, 2017  
 6,569 acres

**Legend**

-  Fire Location
-  Mobile Weather Unit
-  Fire Polygon
-  Fire History
-  Fire Status
-  Fire Status
-  Fire Status
-  Fire Status
-  Fire Status
-  Fire Status
-  Fire Status
-  Fire Status
-  Fire Status
-  Fire Status
-  Fire Status
-  Fire Status
-  Fire Status
-  Fire Status
-  Fire Status
-  Fire Status
-  Fire Status
-  Fire Status
-  Fire Status
-  Fire Status
-  Fire Status
-  Fire Status
-  Fire Status
-  Fire Status
-  Fire Status
-  Fire Status
-  Fire Status
-  Fire Status
-  Fire Status
-  Fire Status
-  Fire Status
-  Fire Status
-  Fire Status
-  Fire Status
-  Fire Status
-  Fire Status
-  Fire Status

