

Whitewater, French, Little Devil Fires IAP

August 29, 2017

- ⊙ Camp
- ✕ Closure
- ⊕ Dip Site
- Drop Point
- ⚓ Gate
- Helispot
- ▲ IR Isolated Heat Source
- 📶 Internet Access
- 🏠 Lookout
- 📶 Mobile Weather Unit
- Ⓟ Pump
- Ⓜ Repeater
- ⚠ Safety Zone
- 🌊 Water Source
- 🎯 Value at Risk

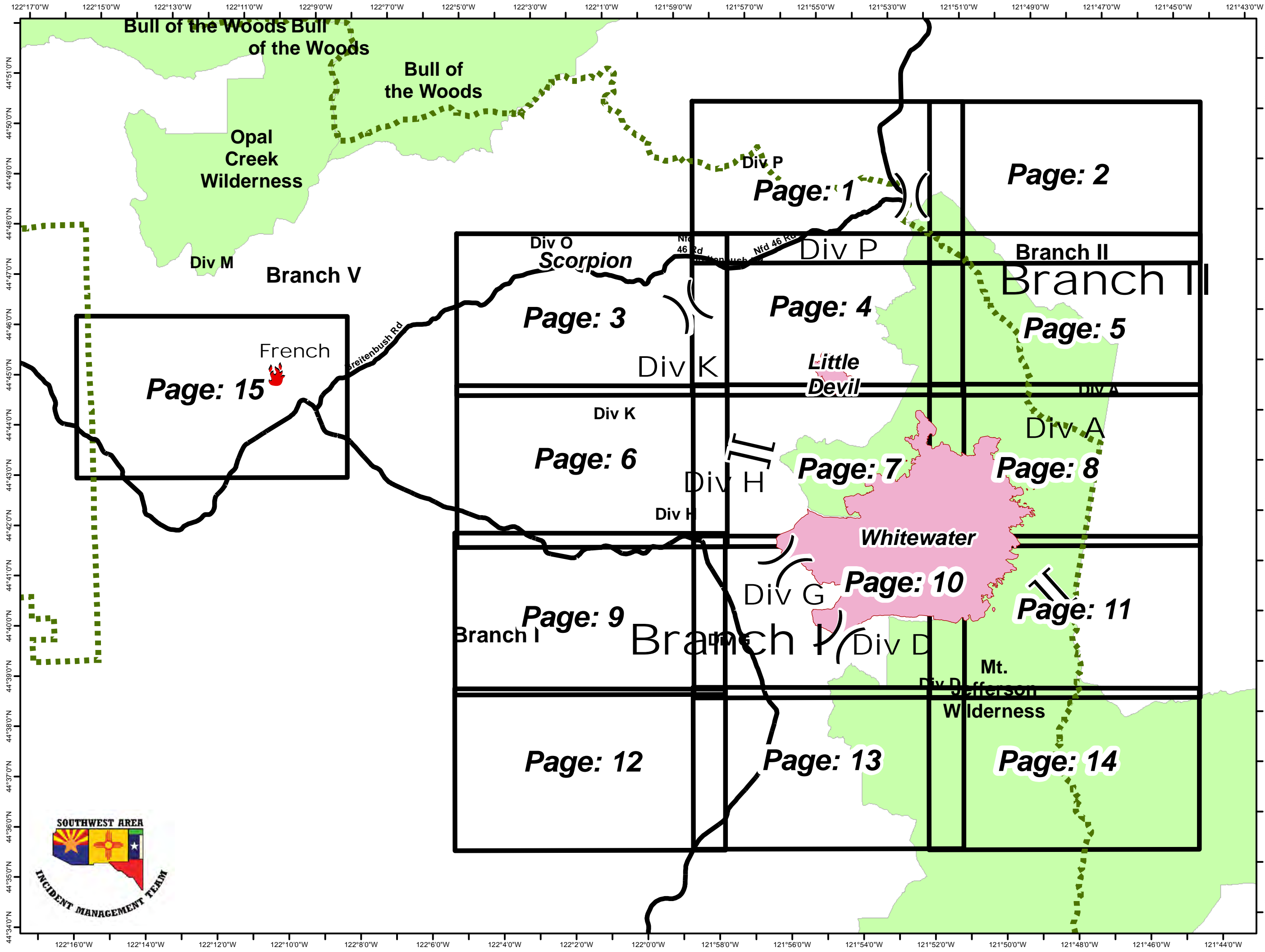
🔴 Uncontrolled Fire Edge
— Completed Line

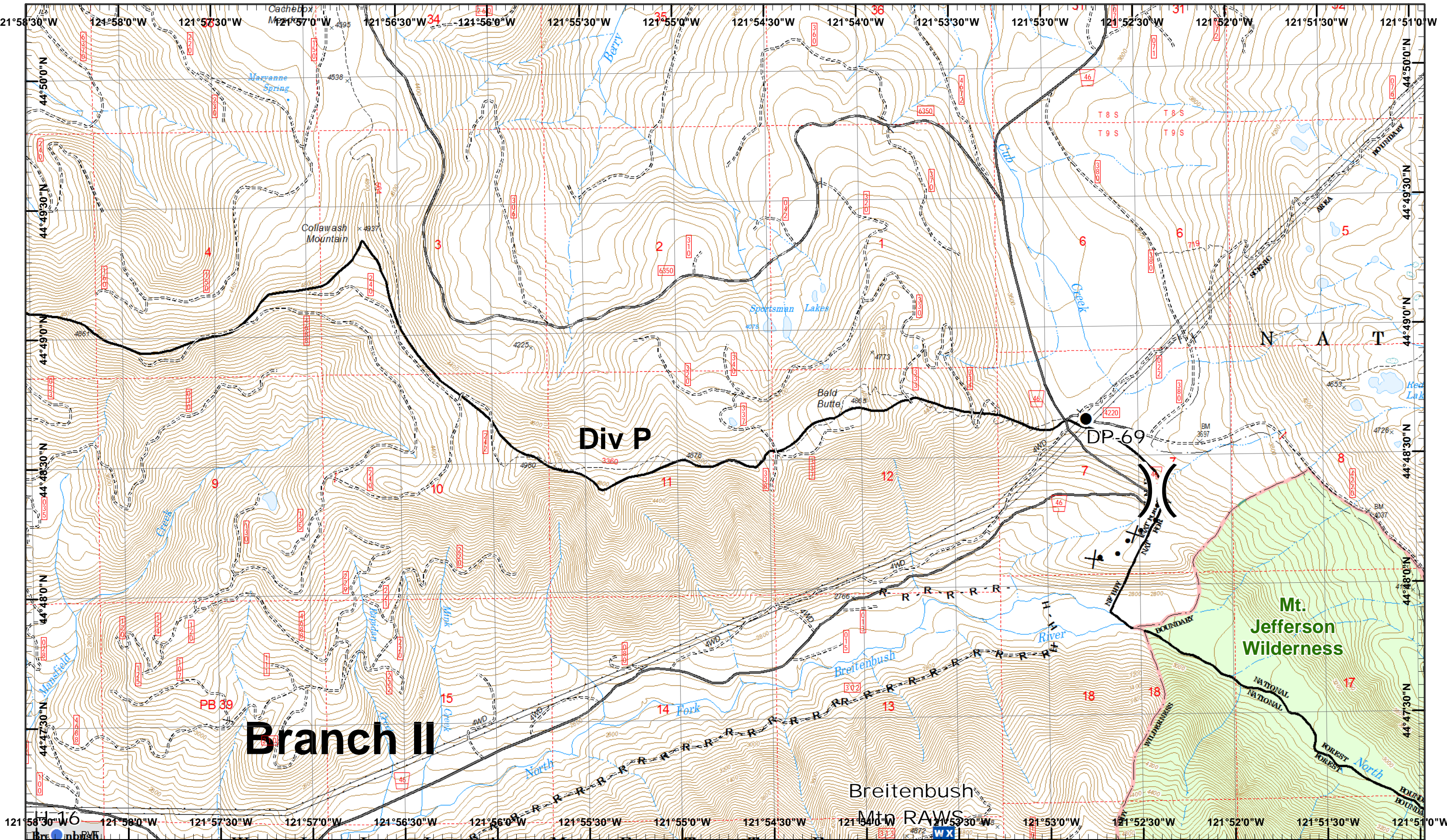
⊗ Completed Dozer Line
H - H - H Completed Hand Line

R - R - R Road as Completed Line
⊗ Proposed Dozer Line

— Planned Fire Line
⊕ Other


1:125,553
0 1 2 Miles
N





Whitewater Incident
 August 29, 2017

IR 8/28 - UTF
 Whitewater Fire - 10118 Acres
 Little Devil Fire - 312 Acres
 French Fire - 2 Acres
 Scorpion Fire - 14 Acres
 Map Created 8/28/2017 7:55:25 PM RDC



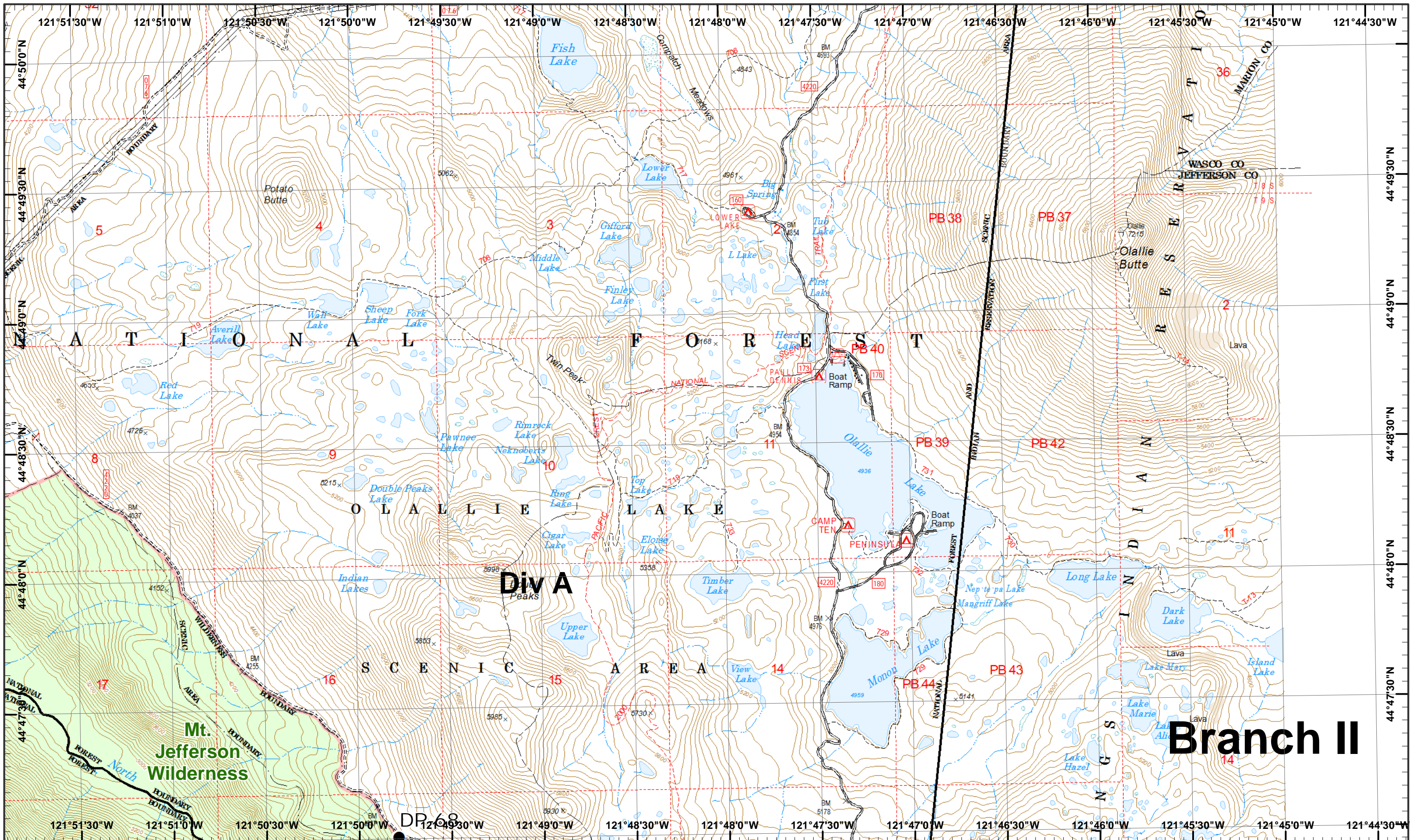
- Drop Point
- Helispot
- W X Mobile Weather
- R - Road as Line
- X • Proposed Dozer
- H - Completed Hand



1	2
3	4
5	6
7	8
9	10
11	12
13	14

Page 1
)(Division
][Branch





Branch II

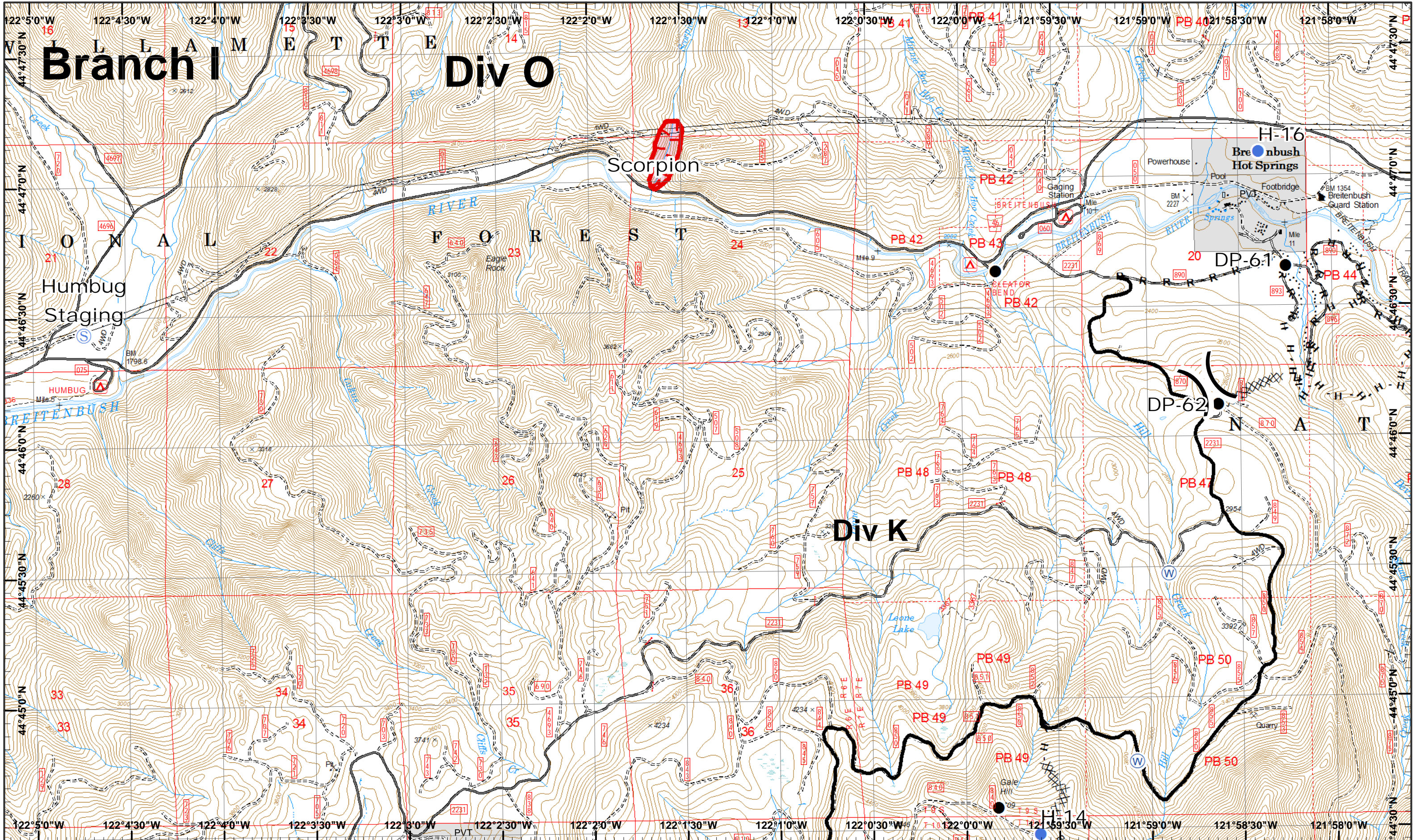



 Drop Point Water Source



1	2
3	4
5	6
7	8
9	10
11	12
13	14





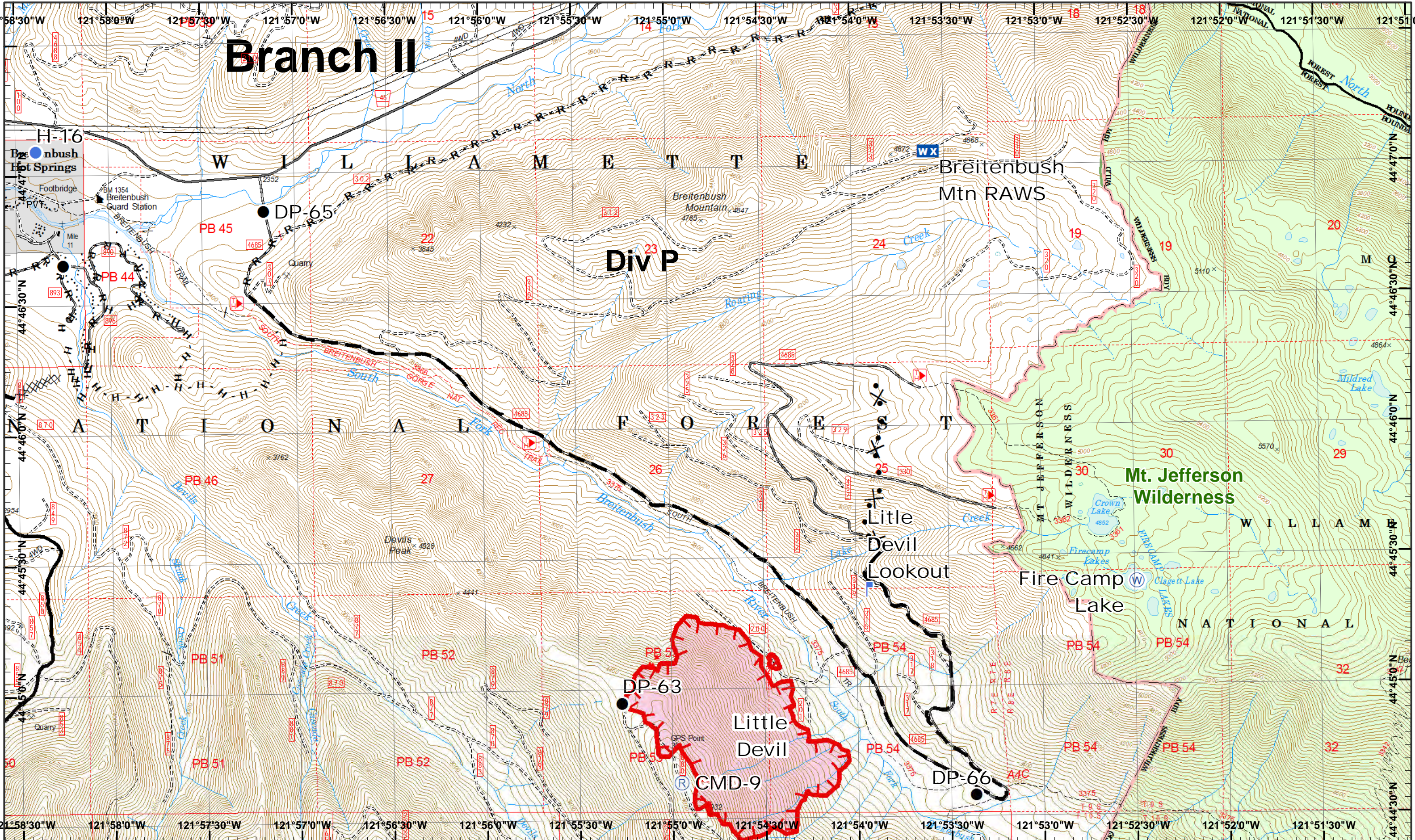
Whitewater Incident
 August 29, 2017

IR 8/28 - UTF
 Whitewater Fire - 10118 Acres
 Little Devil Fire - 312 Acres
 French Fire - 2 Acres
 Scorpion Fire - 14 Acres
 Map Created 8/28/2017 7:57:03 PM RDC

● Drop Point
 Staging Area
 Water Source
 Completed
 H - Completed Hand
 Helispot
 Uncontrolled Fire
 Completed Dozer
 R - Road as Line



Branch II



Whitewater Incident
August 29, 2017

IR 8/28 - UTF
Whitewater Fire - 10118 Acres
Little Devil Fire - 312 Acres
French Fire - 2 Acres
Scorpion Fire - 14 Acres
Map Created 8/28/2017 7:57:14 PM RDC

Legend:

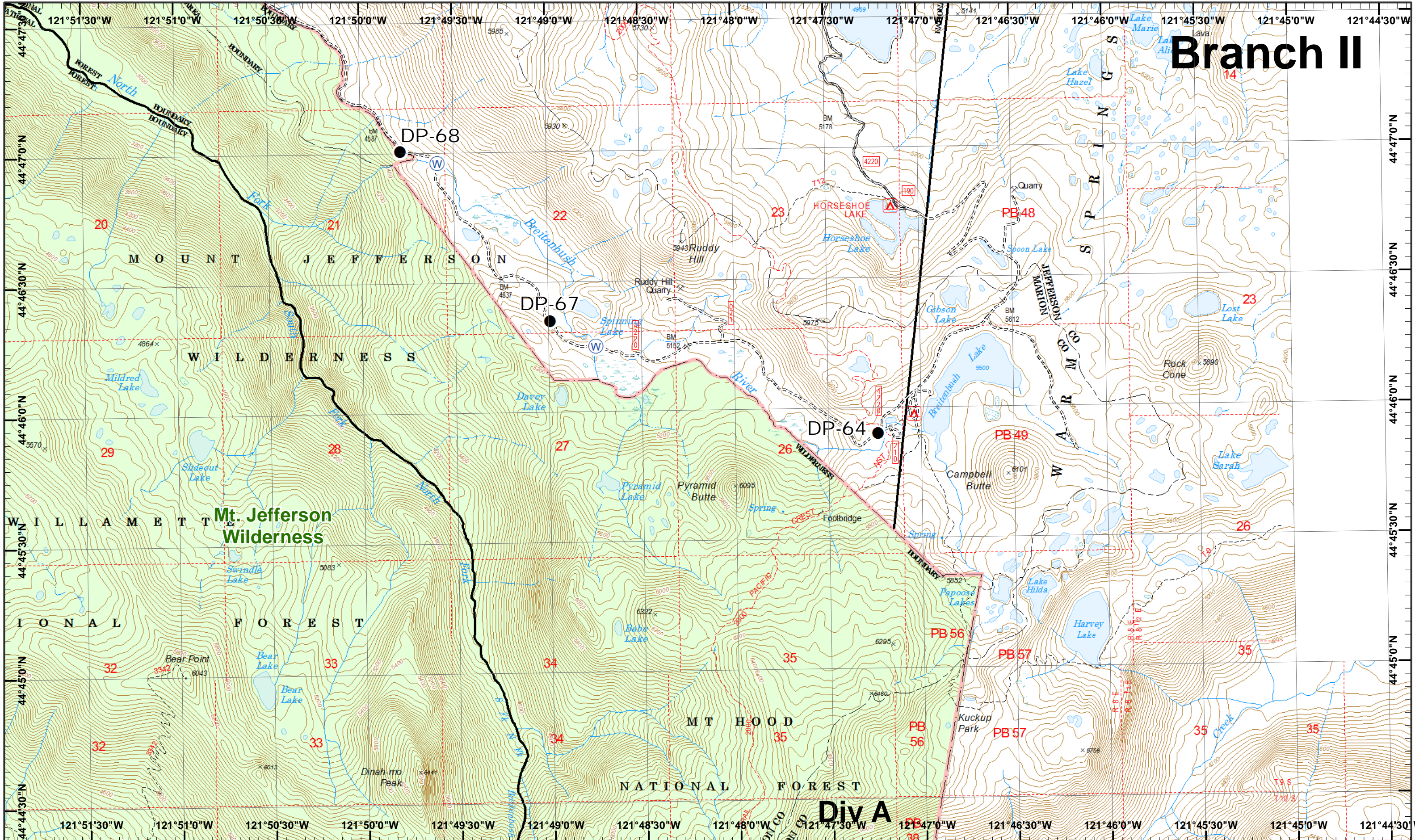
- Drop Point
- ▲ IR Heat Source
- WX Mobile Weather
- W Water Source
- Completed
- H - Completed Hand
- ⊗ Proposed Dozer
- Helispot
- ⌚ Lookout
- Ⓡ Repeater
- ⊗ Completed Dozer
- R - Road as Line
- Planned Fire Line
- ⬮ Uncontrolled Fire

Scale: 0 to 0.5 Miles

Page 4
() Division
[] Branch

1	2
3	4
5	6
7	8
9	10
11	12
13	14

Branch II



Whitewater Incident
August 29, 2017

IR 8/28 - UTF
Whitewater Fire - 10118 Acres
Little Devil Fire - 312 Acres
French Fire - 2 Acres
Scorpion Fire - 14 Acres
Map Created 8/28/2017 7:57:26 PM RDC

0 0.25 0.5 Miles

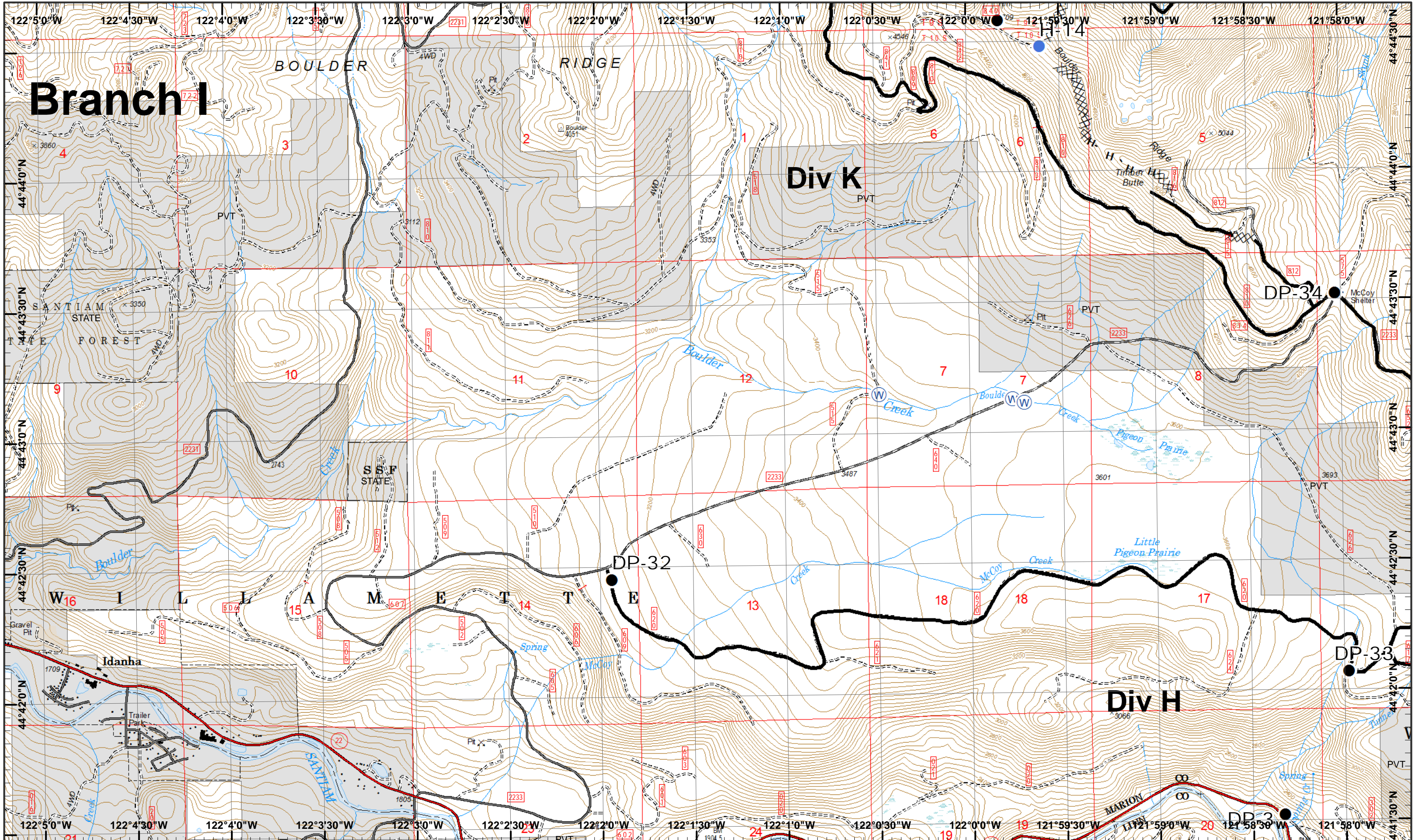
● Drop Point Water Source



1	2
3	4
6	7
9	10
12	13

Page 5
() Division
[] Branch





Whitewater Incident
 August 29, 2017

IR 8/28 - UTF
 Whitewater Fire - 10118 Acres
 Little Devil Fire - 312 Acres
 French Fire - 2 Acres
 Scorpion Fire - 14 Acres

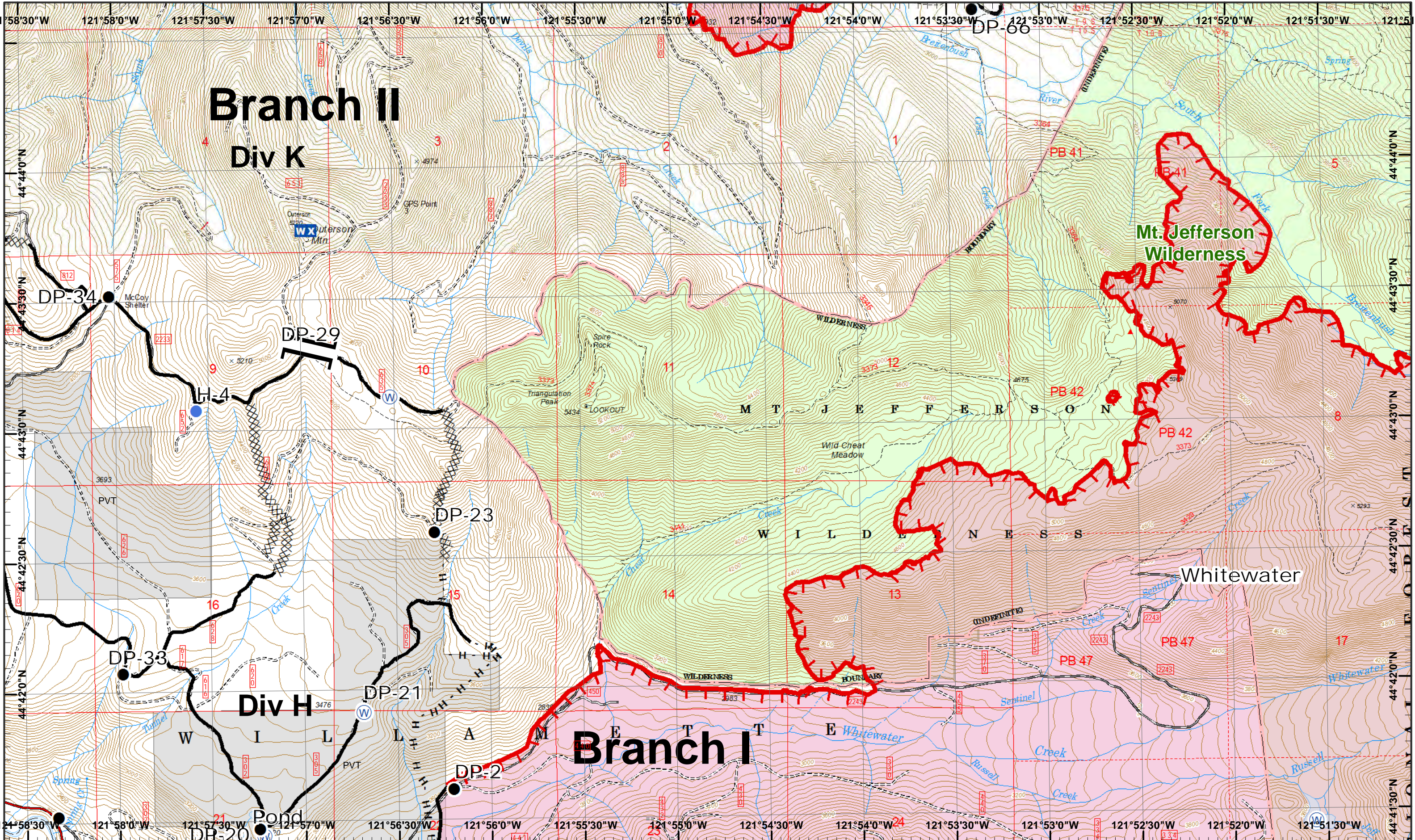
Map Created 8/28/2017 7:57:37 PM RDC

North
 Drop Point
 Water Source
 Completed Dozer

Helispot
 Completed
 Completed Hand

1	2
3	4
5	6
7	8
9	10
11	12
13	14

Page 6
)(Division
 || Branch



Whitewater Incident
 August 29, 2017

IR 8/28 - UTF
 Whitewater Fire - 10118 Acres
 Little Devil Fire - 312 Acres
 French Fire - 2 Acres
 Scorpion Fire - 14 Acres

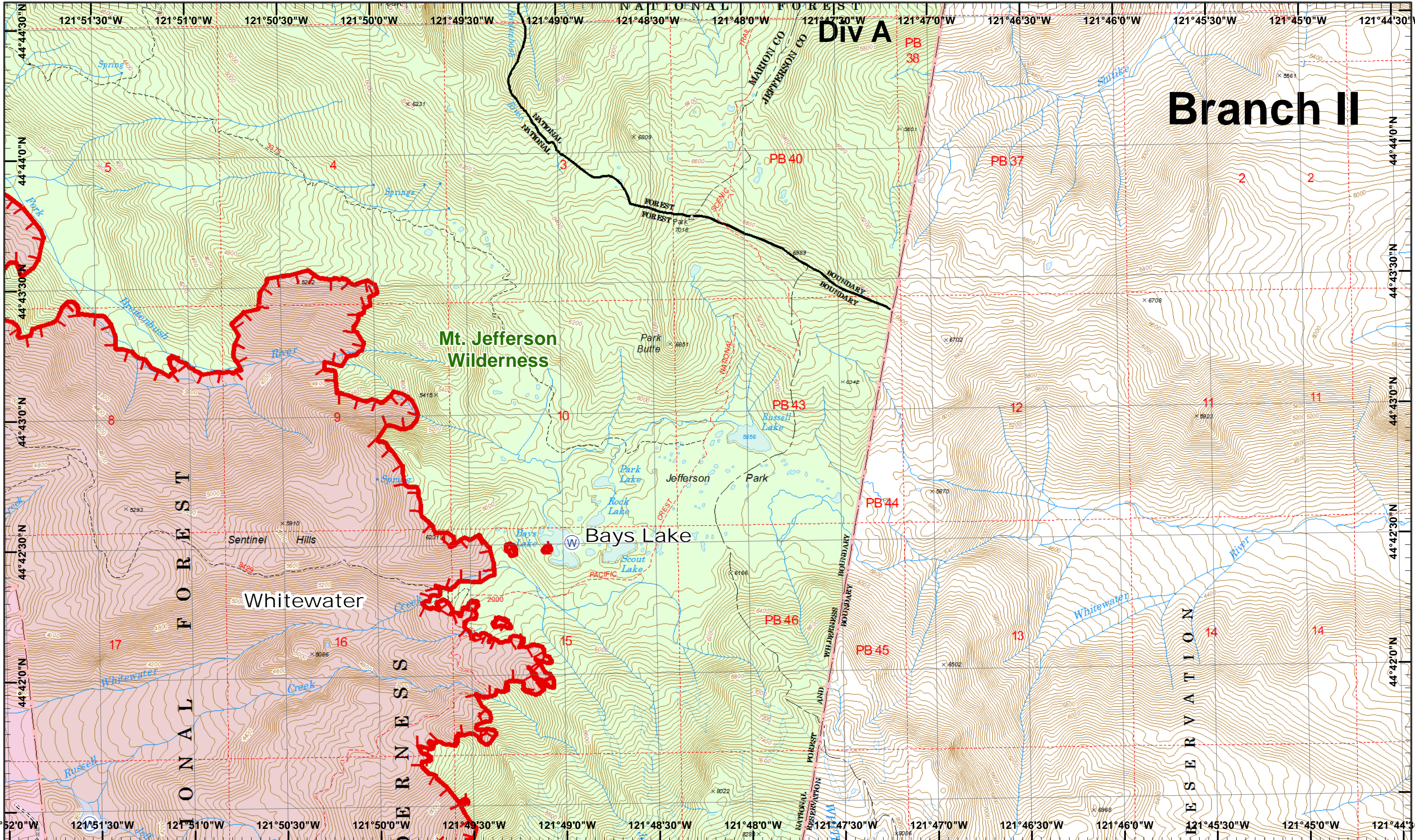


- Drop Point
- ▲ IR Heat Source
- Ⓜ Repeater
- Ⓜ Water Source
- Completed
- Ⓜ Completed Hand
- Helispot
- Ⓜ Mobile Weather
- Ⓜ Uncontrolled Fire
- Ⓜ Completed Dozer
- Ⓜ Planned Fire Line



1	2
3	4
5	6
7	8
9	10
11	12
13	14





Branch II

Div A

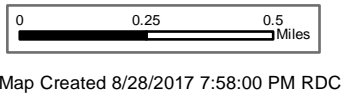
Mt. Jefferson Wilderness

Bays Lake

Whitewater

Whitewater Incident
 August 29, 2017

IR 8/28 - UTF
 Whitewater Fire - 10118 Acres
 Little Devil Fire - 312 Acres
 French Fire - 2 Acres
 Scorpion Fire - 14 Acres



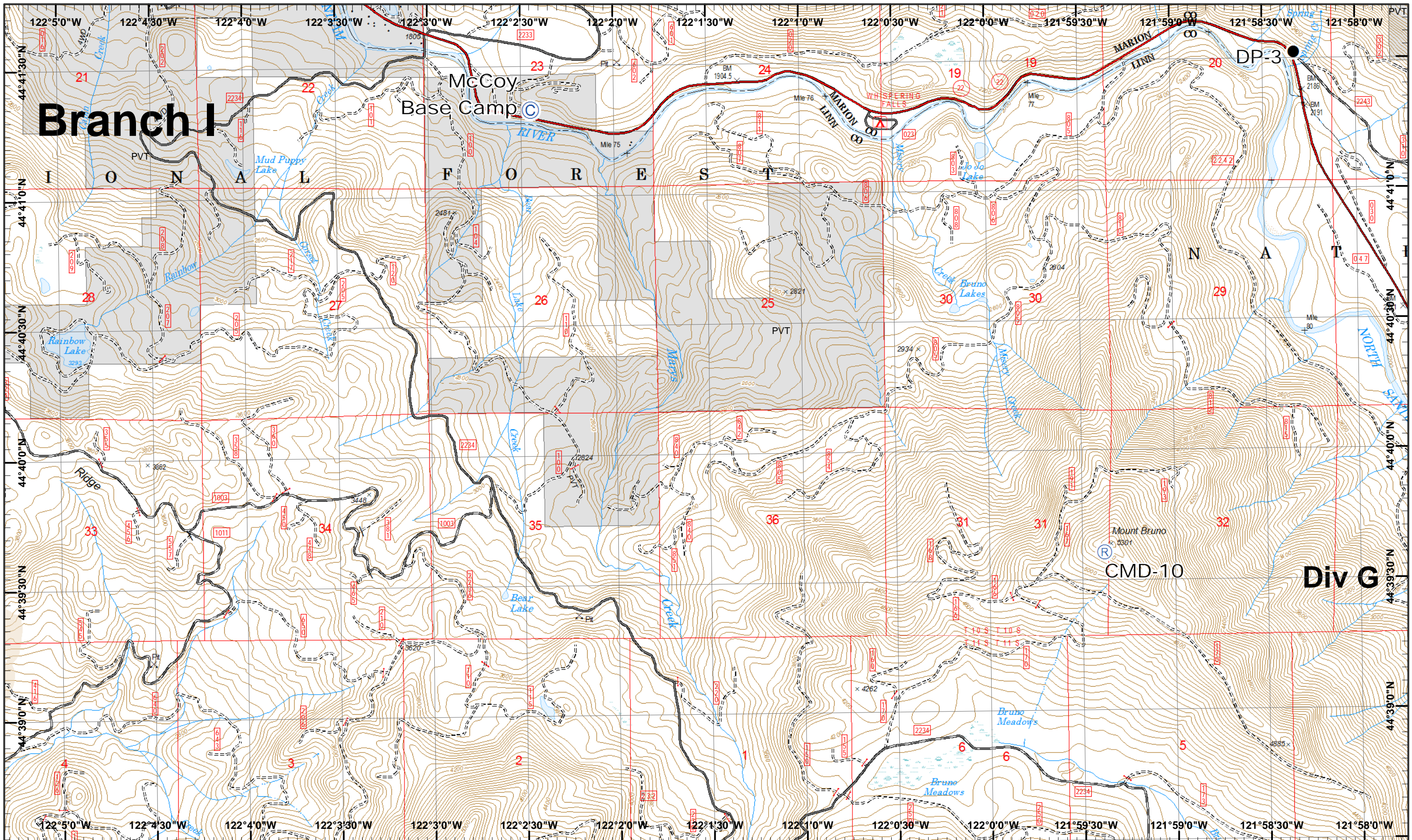
Water Source
 Uncontrolled Fire



	1	2
3	4	5
6	7	8
9	10	11
12	13	14

Page 8
)(Division
)(Branch





Branch I

Div G

Whitewater Incident
 August 29, 2017

IR 8/28 - UTF
 Whitewater Fire - 10118 Acres
 Little Devil Fire - 312 Acres
 French Fire - 2 Acres
 Scorpion Fire - 14 Acres



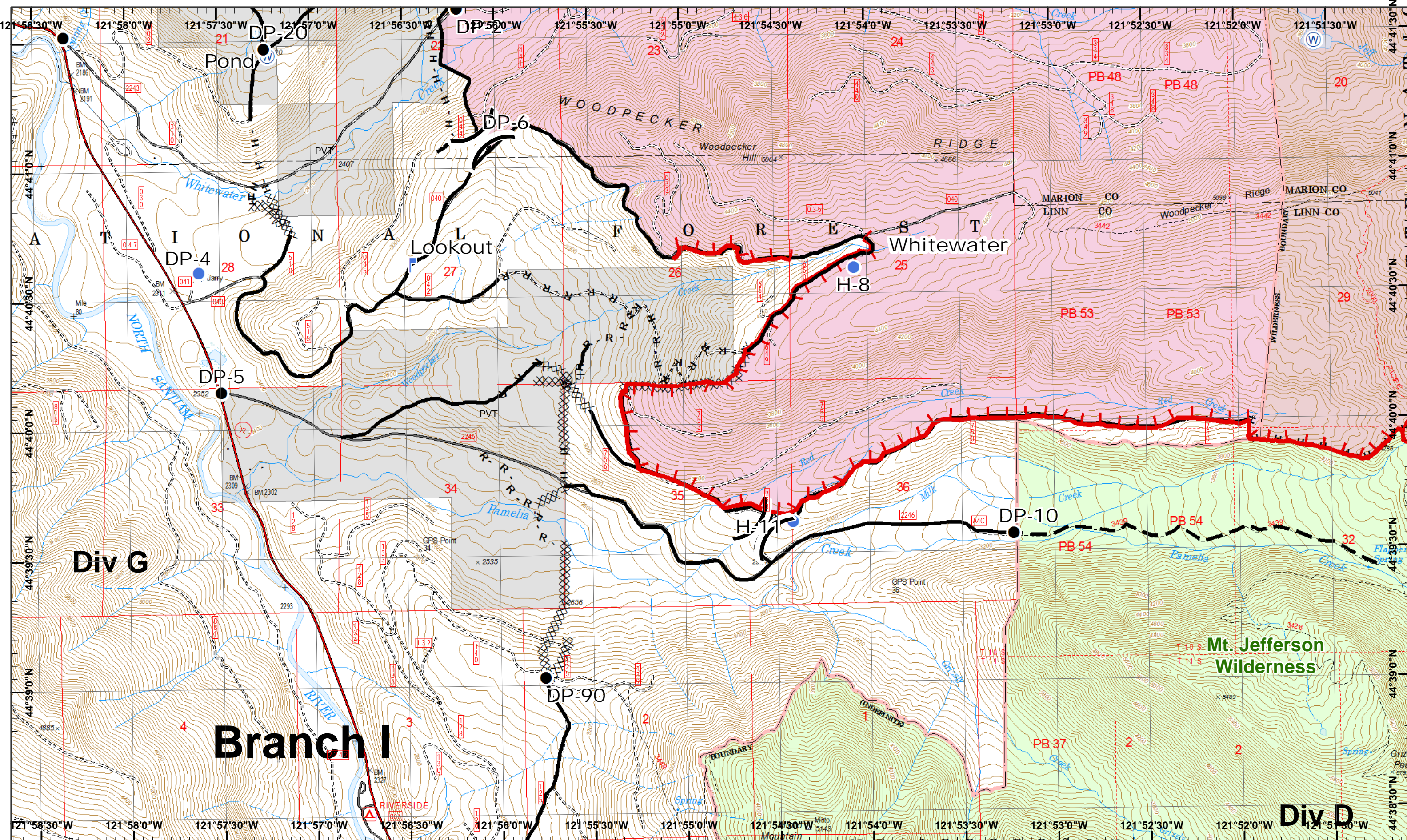
Map Created 8/28/2017 7:58:11 PM RDC
 Camp ● Drop Point ® Repeater



1	2
3	4
5	6
7	8
9	10
11	12
13	14

Page 9
)(Division
][Branch





Whitewater Incident
 August 29, 2017

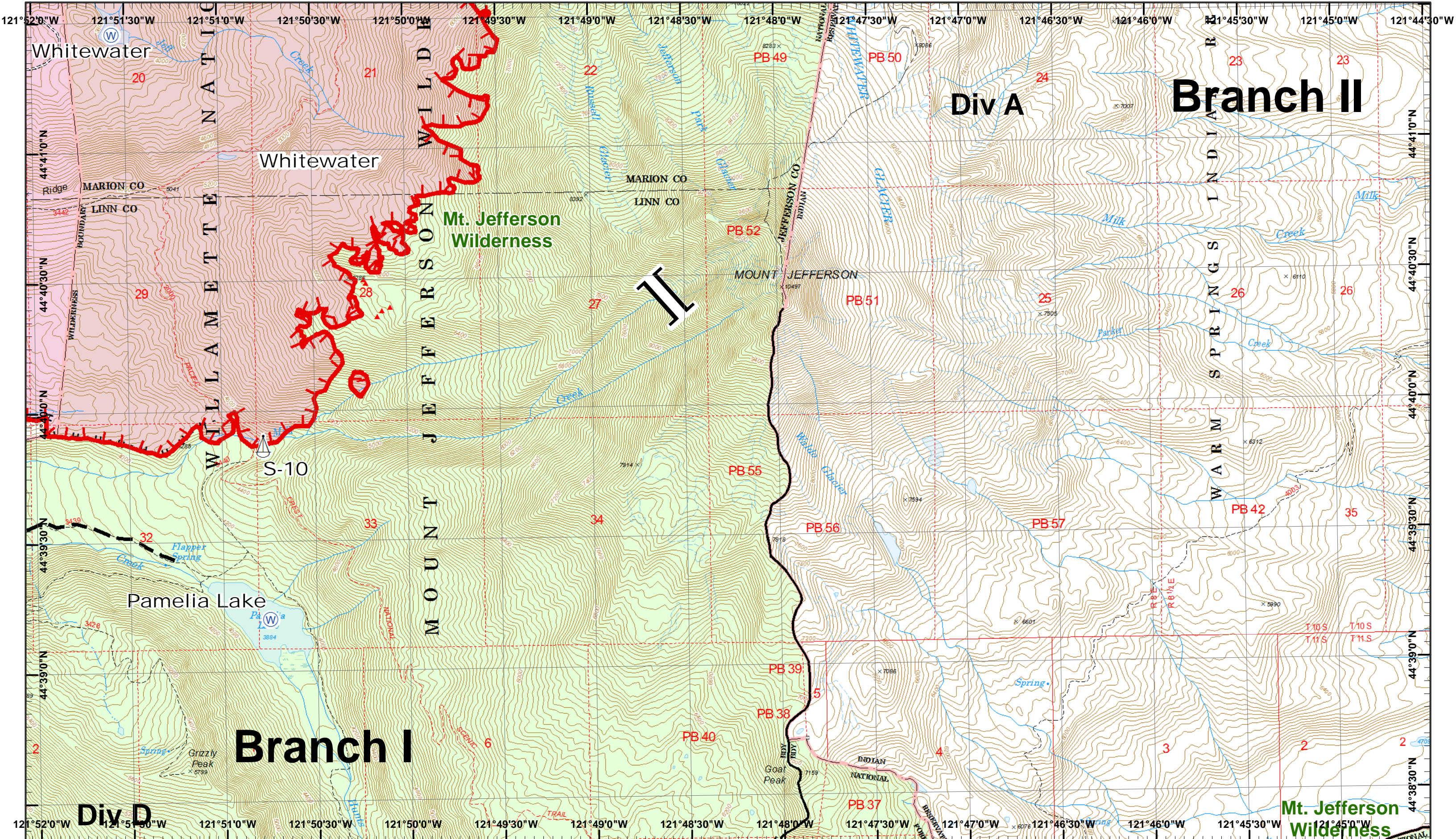
IR 8/28 - UTF
 Whitewater Fire - 10118 Acres
 Little Devil Fire - 312 Acres
 French Fire - 2 Acres
 Scorpion Fire - 14 Acres
 Map Created 8/28/2017 7:55:38 PM RDC



- Drop Point
- ⌚ Lookout
- ⊕ Water Source
- Completed
- H - Completed Hand
- - - Planned Fire Line
- Helispot
- ⊗ Completed Dozer
- R - Road as Line
- ▬ Uncontrolled Fire



1	2
3	4
5	6
7	8
9	10
11	12
13	14



Whitewater Incident
 August 29, 2017

IR 8/28 - UTF
 Whitewater Fire - 10118 Acres
 Little Devil Fire - 312 Acres
 French Fire - 2 Acres
 Scorpion Fire - 14 Acres
 Map Created 8/28/2017 7:55:50 PM RDC



▲ IR Heat Source

⚓ Sling Site

⊕ Water Source

— Completed
 H - Completed Hand

▬ Uncontrolled Fire

▬ Planned Fire Line



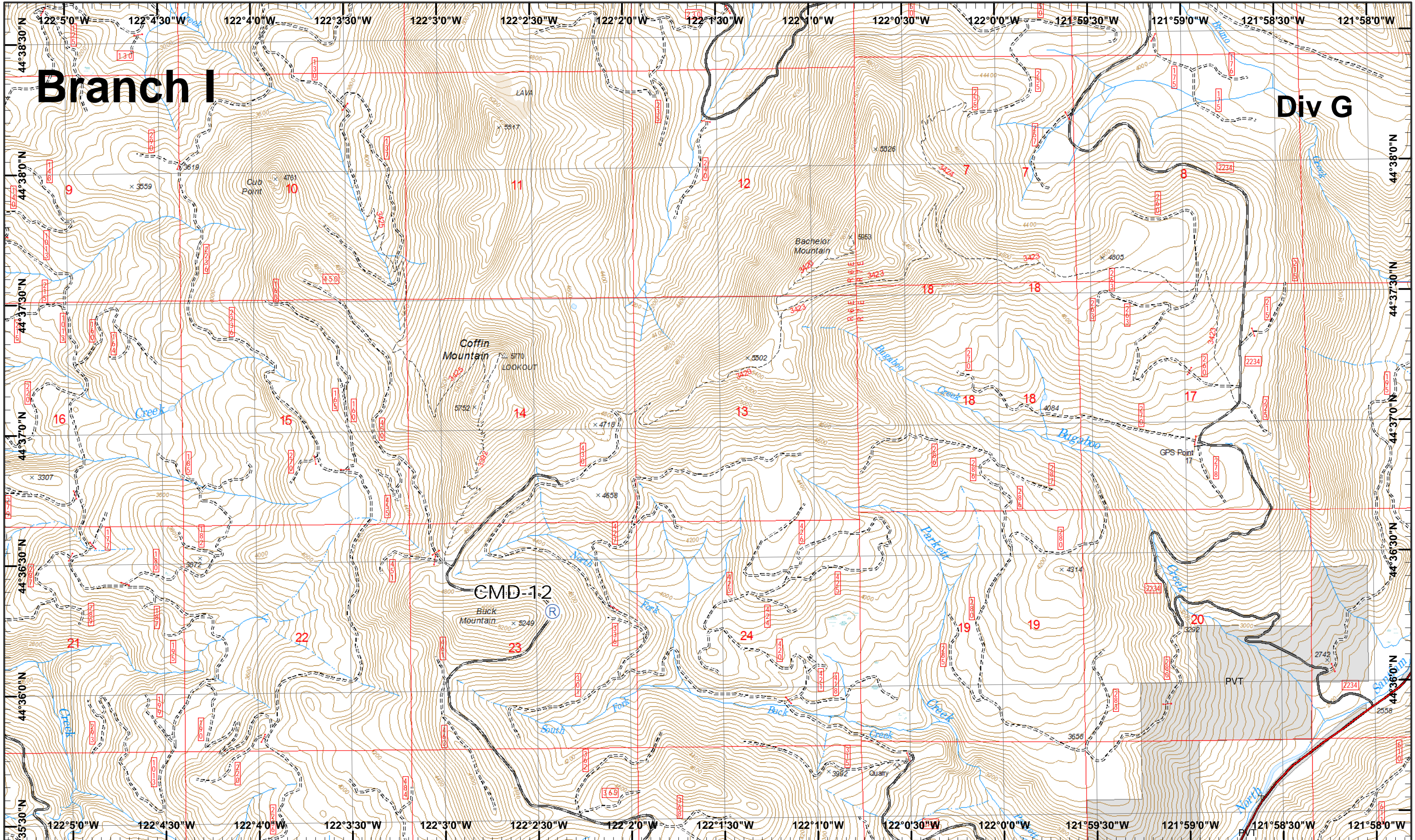
1	2
3	4
5	6
7	8
9	10
11	12
13	14

Page 11
)(Division
 || Branch



Branch I

Div G



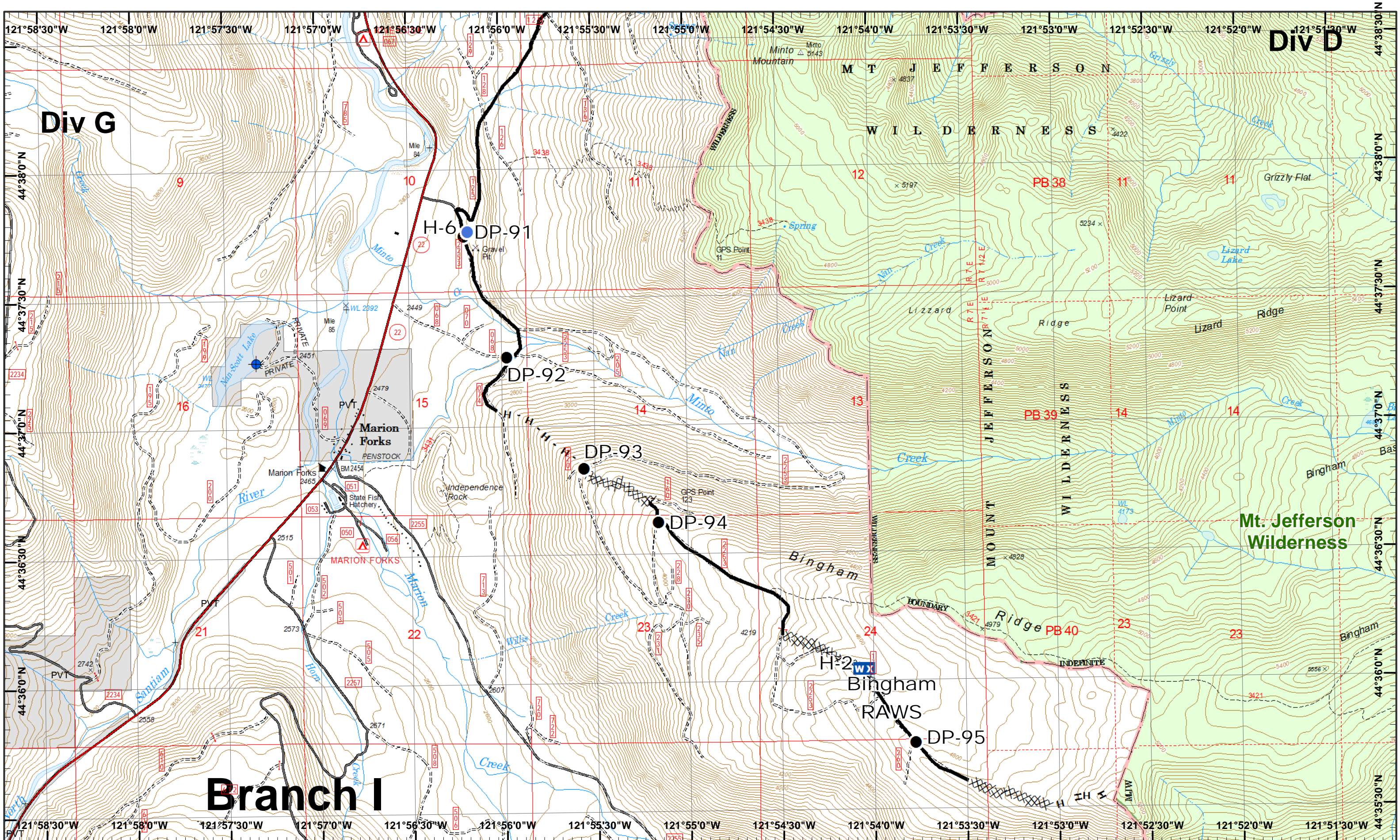
Whitewater Incident
August 29, 2017

IR 8/28 - UTF
Whitewater Fire - 10118 Acres
Little Devil Fire - 312 Acres
French Fire - 2 Acres
Scorpion Fire - 14 Acres
Map Created 8/28/2017 7:56:02 PM RDC



1	2
3	4
5	6
7	8
9	10
11	12
13	14





Whitewater Incident
 August 29, 2017

IR 8/28 - UTF
 Whitewater Fire - 10118 Acres
 Little Devil Fire - 312 Acres
 French Fire - 2 Acres
 Scorpion Fire - 14 Acres
 Map Created 8/28/2017 7:56:14 PM RDC

Dip Site
 Helispot
 Completed
 H - Completed Hand
 Drop Point
 Mobile Weather
 Completed Dozer

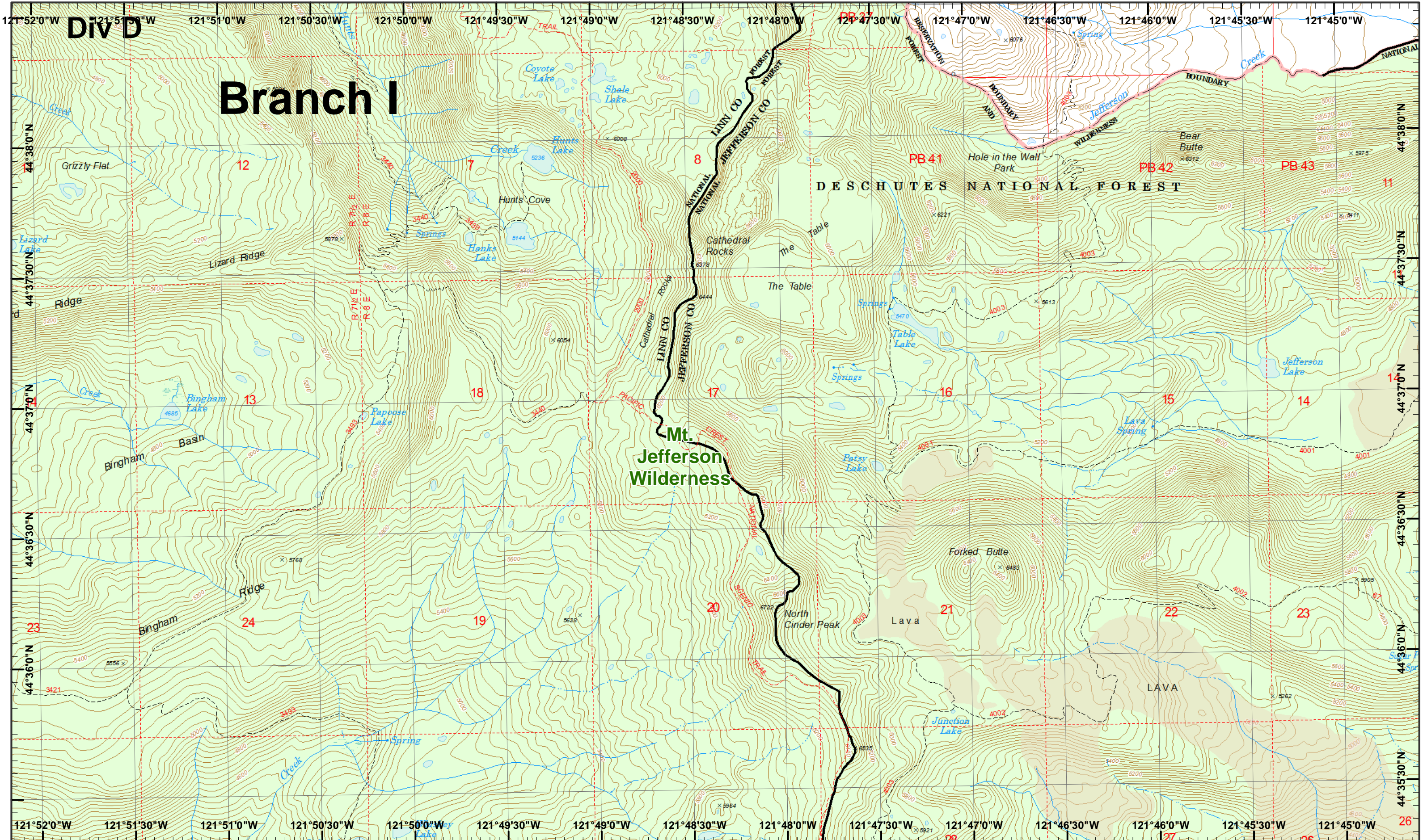


1	2
3	4
5	6
7	8
9	10
11	12
13	14

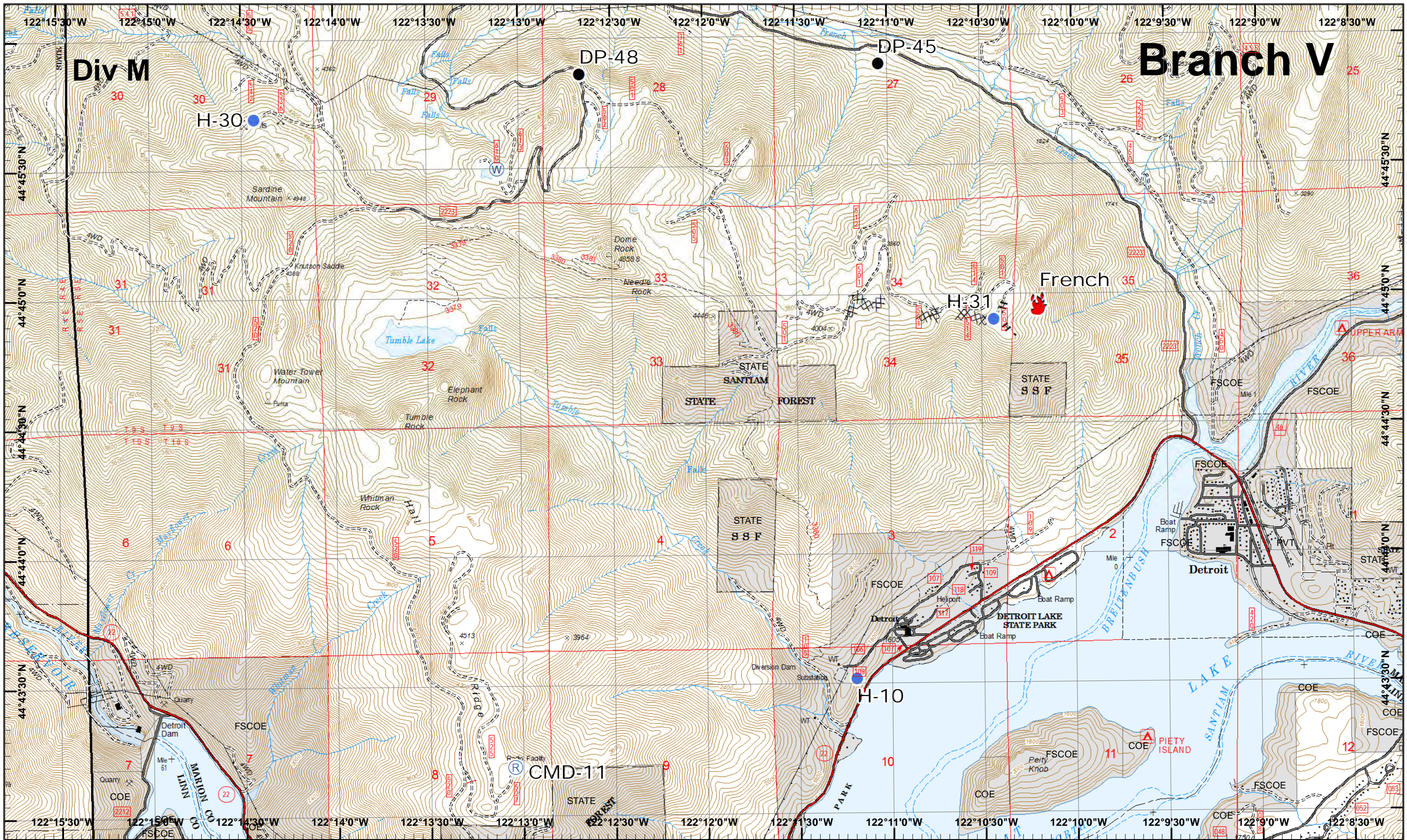
Page 13
)(Division
][Branch



Branch I



1	2
3	4
5	6
7	8
9	10
11	12
13	14



Div M

Branch V

Whitewater Incident
 August 29, 2017

IR 8/28 - UTF
 Whitewater Fire - 10118 Acres
 Little Devil Fire - 312 Acres
 French Fire - 2 Acres
 Scorpion Fire - 14 Acres
 Map Created 8/28/2017 7:56:39 PM RDC



- Drop Point
- 🔥 Fire Location
- Helispot
- Ⓡ Repeater
- Ⓜ Water Source
- XXXX Completed Dozer
- H - Completed Hand



1	2
3	4
5	6
7	8
9	10
11	12
13	14

Page 15
)(Division
)(Branch

