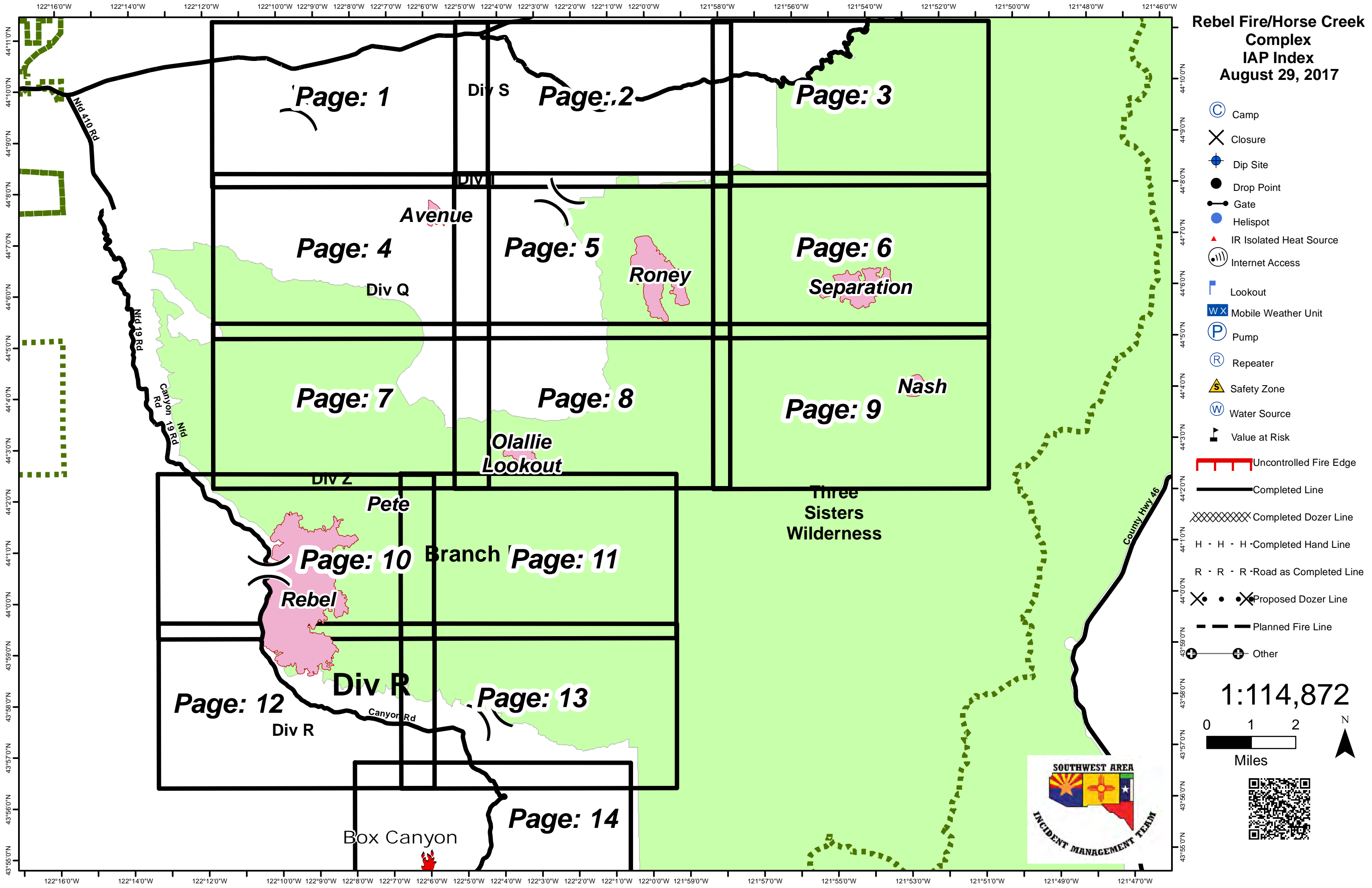


Rebel Fire/Horse Creek Complex IAP Index August 29, 2017



Page: 1 Div S

Page: 2

Page: 3

Page: 4 Avenue Div Q

Page: 5 Roney

Page: 6 Separation

Page: 7

Page: 8 Olallie Lookout

Page: 9 Nash

Page: 10 Pete Branch

Page: 11

Page: 12 Div R

Page: 13

Page: 14 Box Canyon

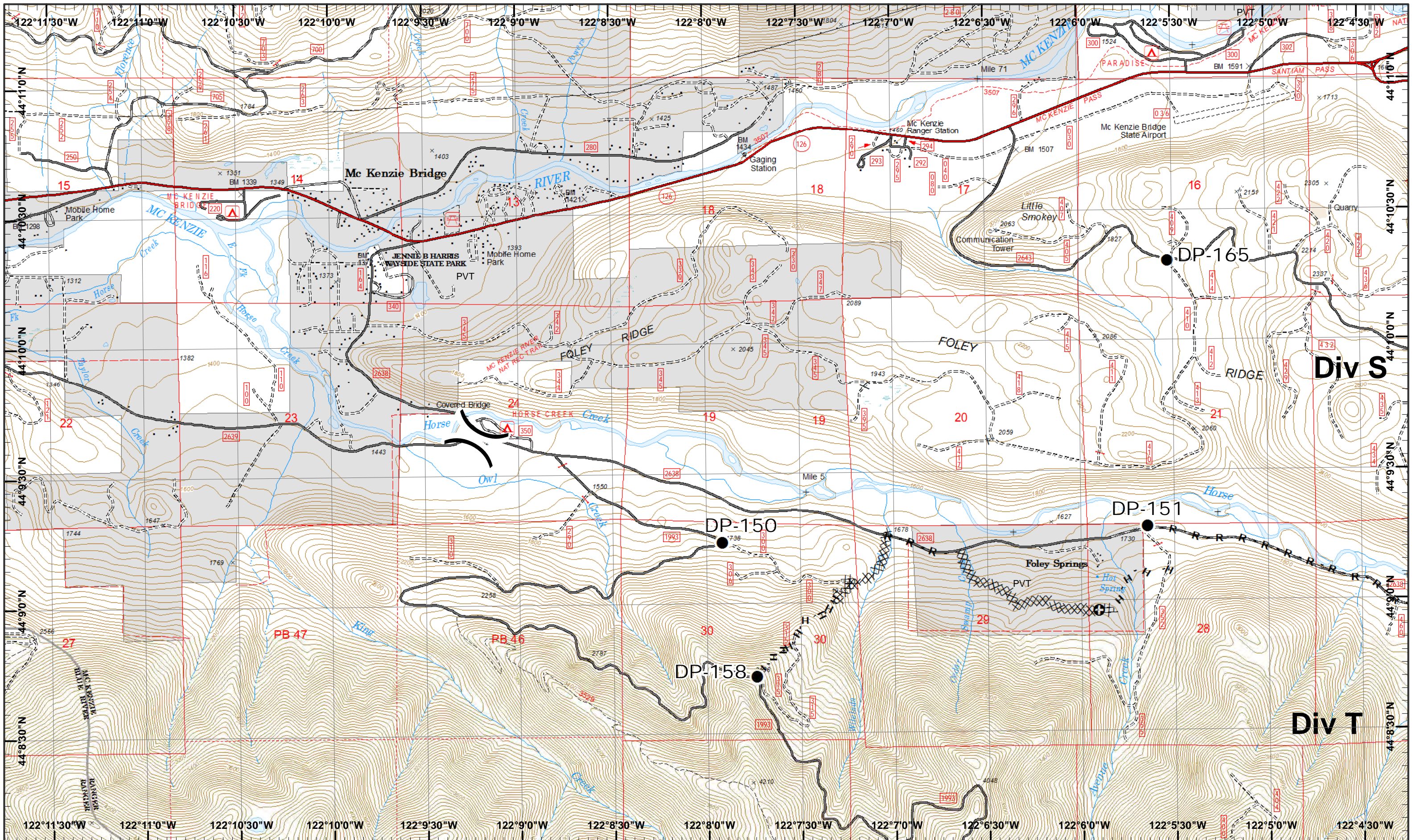
- Ⓒ Camp
- ✕ Closure
- ⦿ Dip Site
- Drop Point
- ⚓ Gate
- ⦿ Helispot
- ▲ IR Isolated Heat Source
- 📶 Internet Access
- 🏠 Lookout
- 📶 Mobile Weather Unit
- Ⓟ Pump
- Ⓡ Repeater
- ⚠ Safety Zone
- 🌊 Water Source
- 🚒 Value at Risk

- 🔴 Uncontrolled Fire Edge
- Completed Line
- ⊗ Completed Dozer Line
- H - H - H Completed Hand Line
- R - R - R Road as Completed Line
- ⊗ Proposed Dozer Line
- Planned Fire Line
- ⊕ Other

1:114,872

0 1 2 Miles





Rebel, Pete Horse Creek
 August 29, 2017
 IR 8/27/2017 @ 2238
 Rebel Fire - 3093 Acres
 Pete Fire - 24 Acres
 Ollie Lookout Fire - 213 Acres
 Roney Fire - 772 Acres
 Separation Fire - 535 Acres
 Avenue Fire - 94 Acres
 Nash Fire - 128 Acres

0 0.25 0.5 Miles
 Map Created 8/28/2017 7:53:34 PM RDC

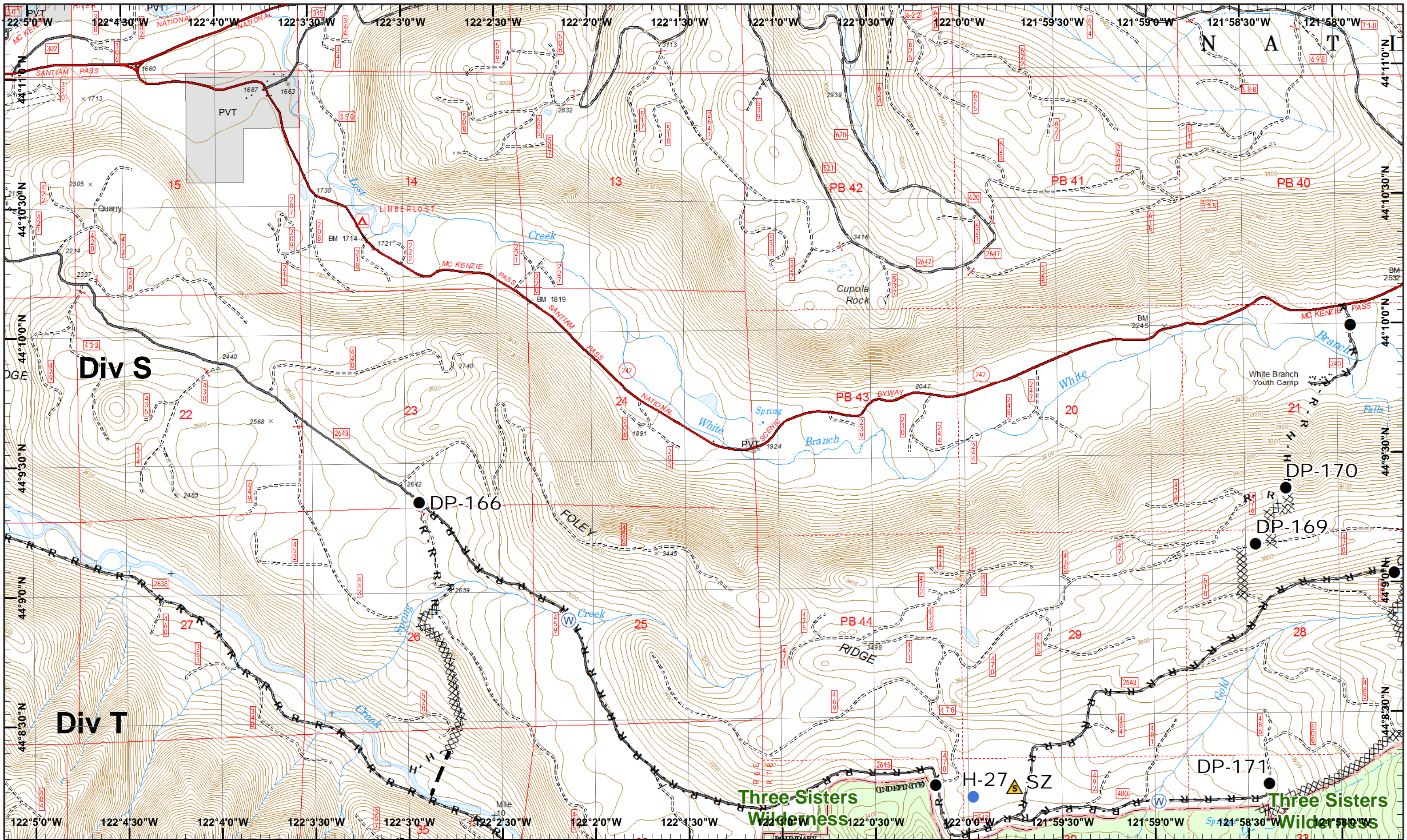
Drop Point H - Completed Hand Other
 Completed Dozer R - Road as Line



1	2	3
4	5	6
7	8	9
10	11	12
13	14	

Page 1
)(Division
 || Branch





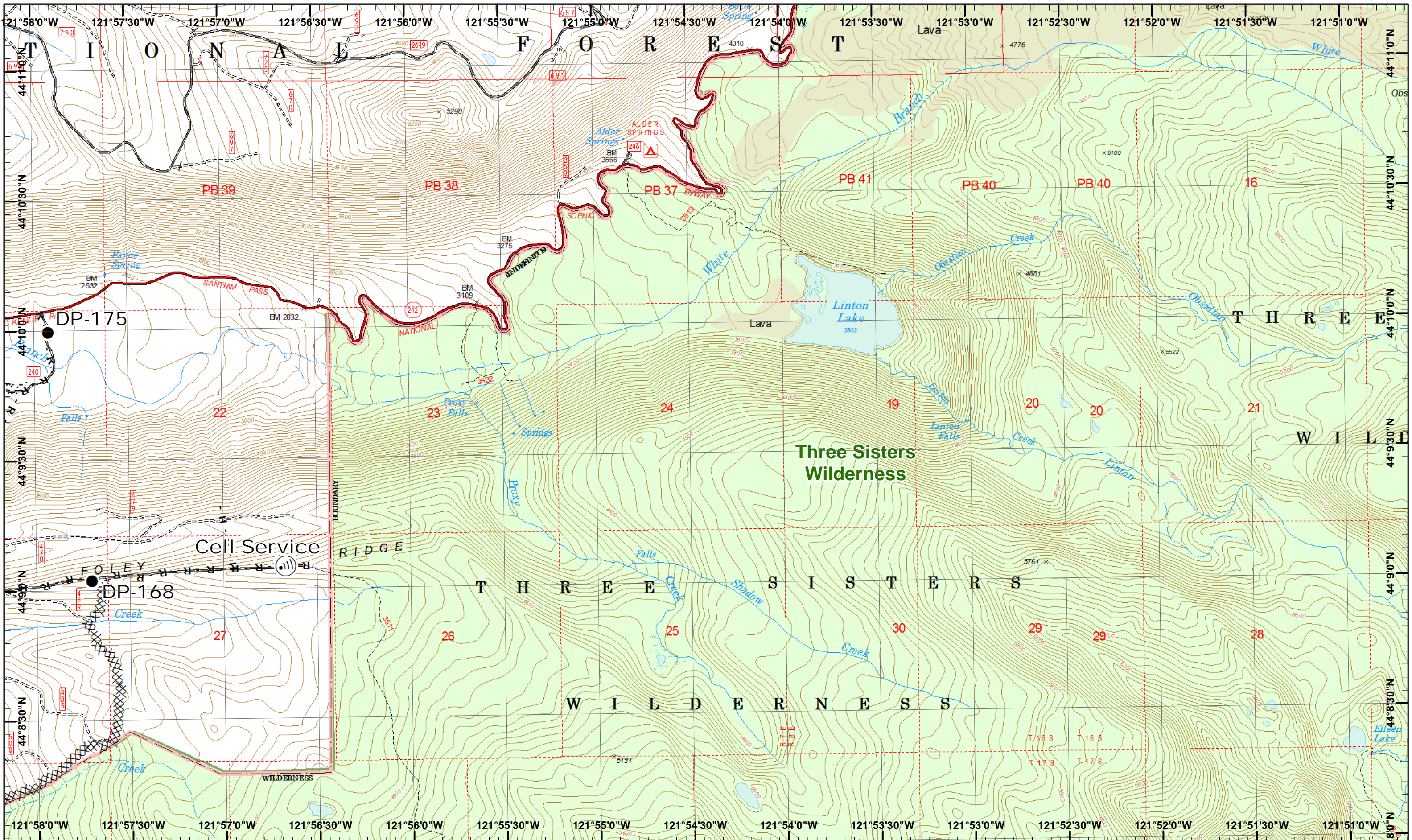
Rebel, Pete Horse Creek
 August 29, 2017
 IR 8/27/2017 @ 2238
 Rebel Fire - 3093 Acres
 Pete Fire - 24 Acres
 Ollie Lookout Fire - 213 Acres
 Ronney Fire - 772 Acres
 Separation Fire - 535 Acres
 Avenue Fire - 94 Acres
 Nash Fire - 128 Acres

0 0.25 0.5 Miles
 Map Created 8/28/2017 7:54:58 PM RDC

- Drop Point
- Safety Zone
- Water Source
- Completed Dozer R - Road as Line
- Helispot
- H - Completed Hand
- Planned Fire Line



1	2	3
4	5	6
7	8	9
10	11	12
13	14	15



Rebel, Pete Horse Creek
 August 29, 2017

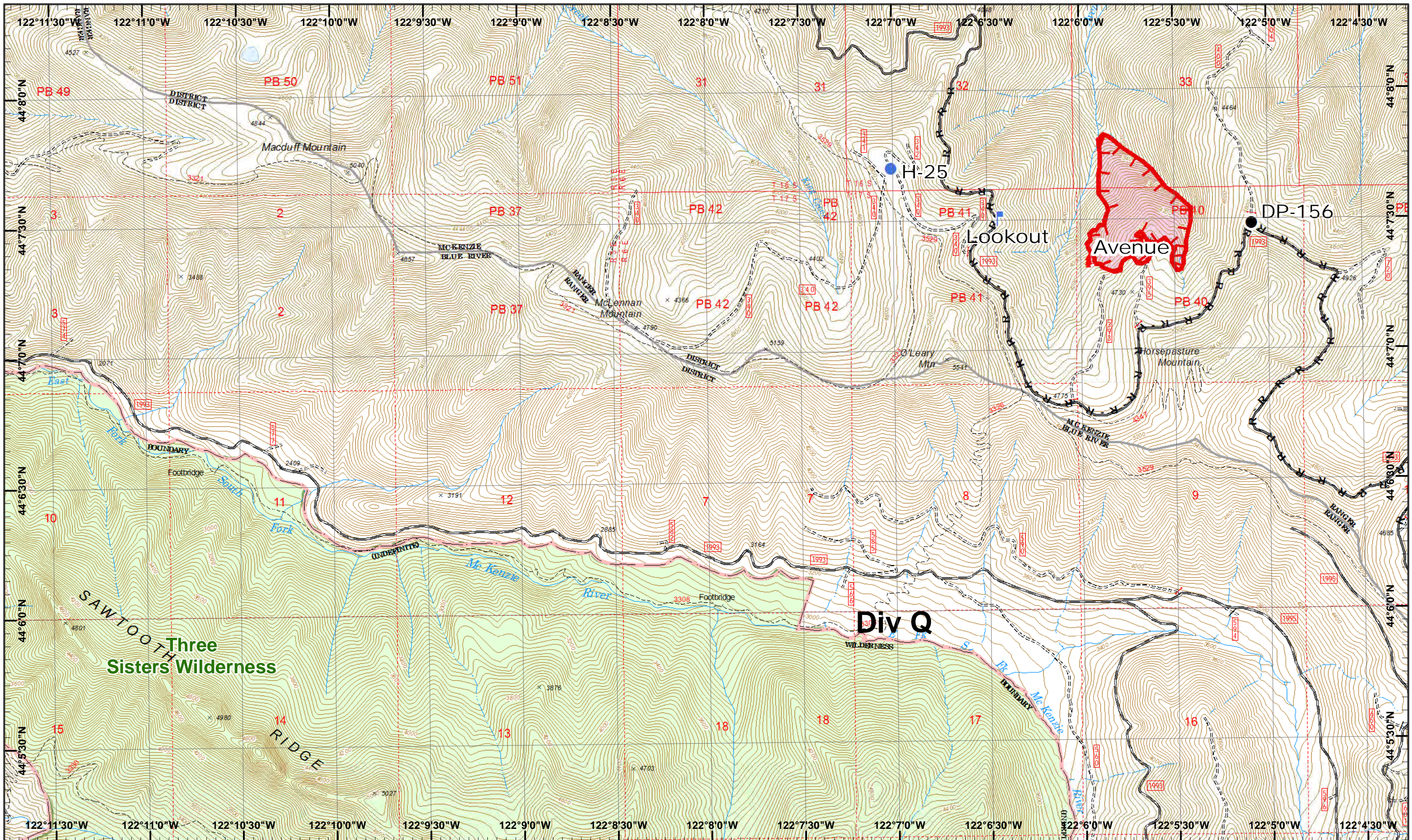
IR 8/27/2017 @ 2238
 Rebel Fire - 3093 Acres
 Pete Fire - 24 Acres
 Ollie Lookout Fire - 213 Acres
 Roney Fire - 772 Acres
 Separation Fire - 535 Acres
 Avenue Fire - 94 Acres
 Nash Fire - 128 Acres



Drop Point (●) Internet Access (Ⓜ) Completed Dozer R - Road as Line (XXXX) H - Completed Hand



1	2	3
4	5	6
7	8	9
10	11	12
13	14	15



Rebel, Pete
Horse Creek
 August 29, 2017

IR 8/27/2017 @ 2238
 Rebel Fire - 3093 Acres
 Pete Fire - 24 Acres
 Quail Lookout Fire - 213 Acres
 Roney Fire - 772 Acres
 Separation Fire - 535 Acres
 Avenue Fire - 94 Acres
 Nash Fire - 128 Acres

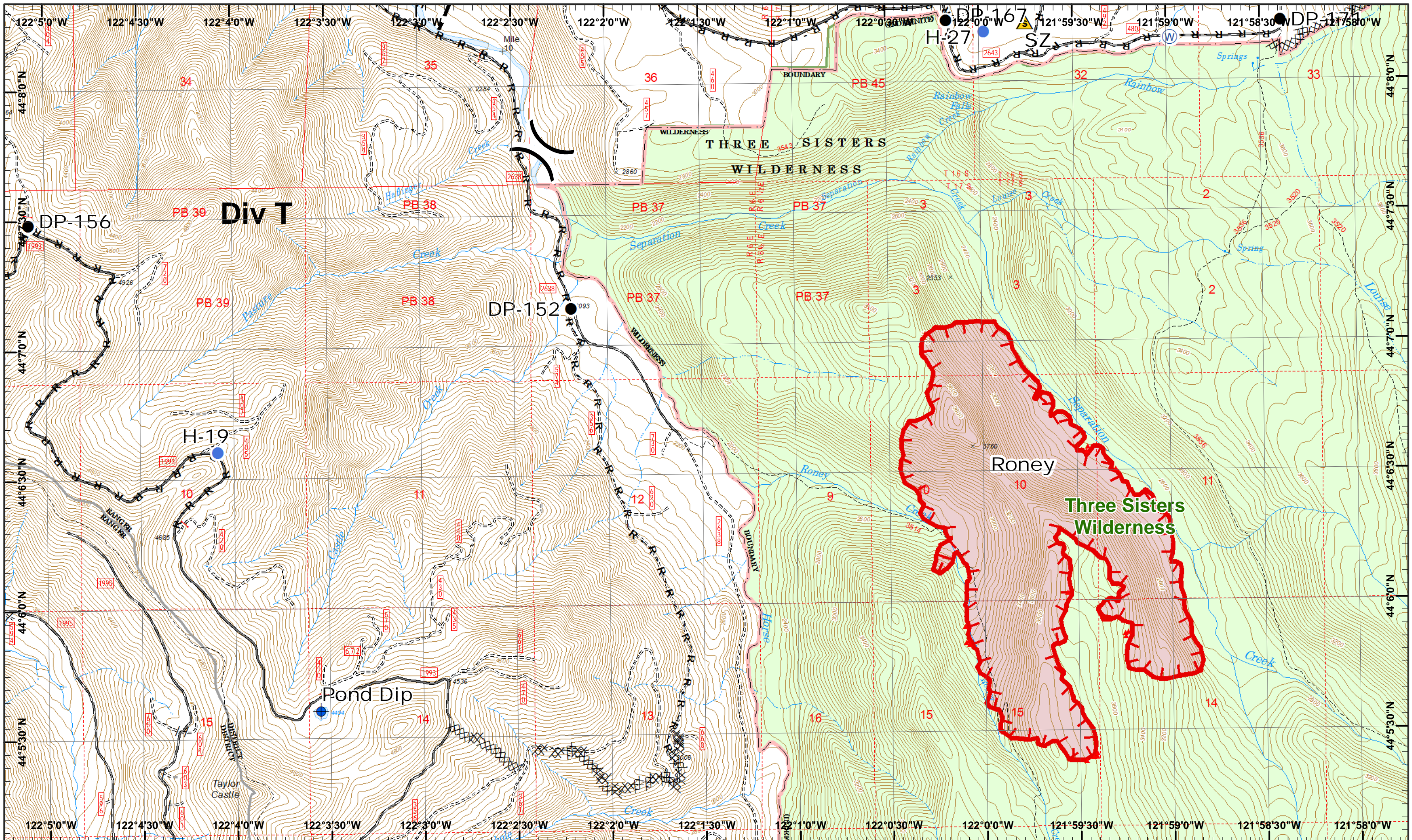
Map Created 8/28/2017 7:55:24 PM RDC



- Drop Point
- ▲ IR Heat Source
- Uncontrolled Fire
- Helispot
- ⌚ Lookout
- R - Road as Line



1	2	3
4	5	6
7	8	9
10	11	12
13	14	



Rebel, Pete Horse Creek
 August 29, 2017
 IR 8/27/2017 @ 2238
 Rebel Fire - 3093 Acres
 Pete Fire - 24 Acres
 Challe Lookout Fire - 213 Acres
 Roney Fire - 772 Acres
 Separation Fire - 535 Acres
 Avenue Fire - 94 Acres
 Nash Fire - 128 Acres

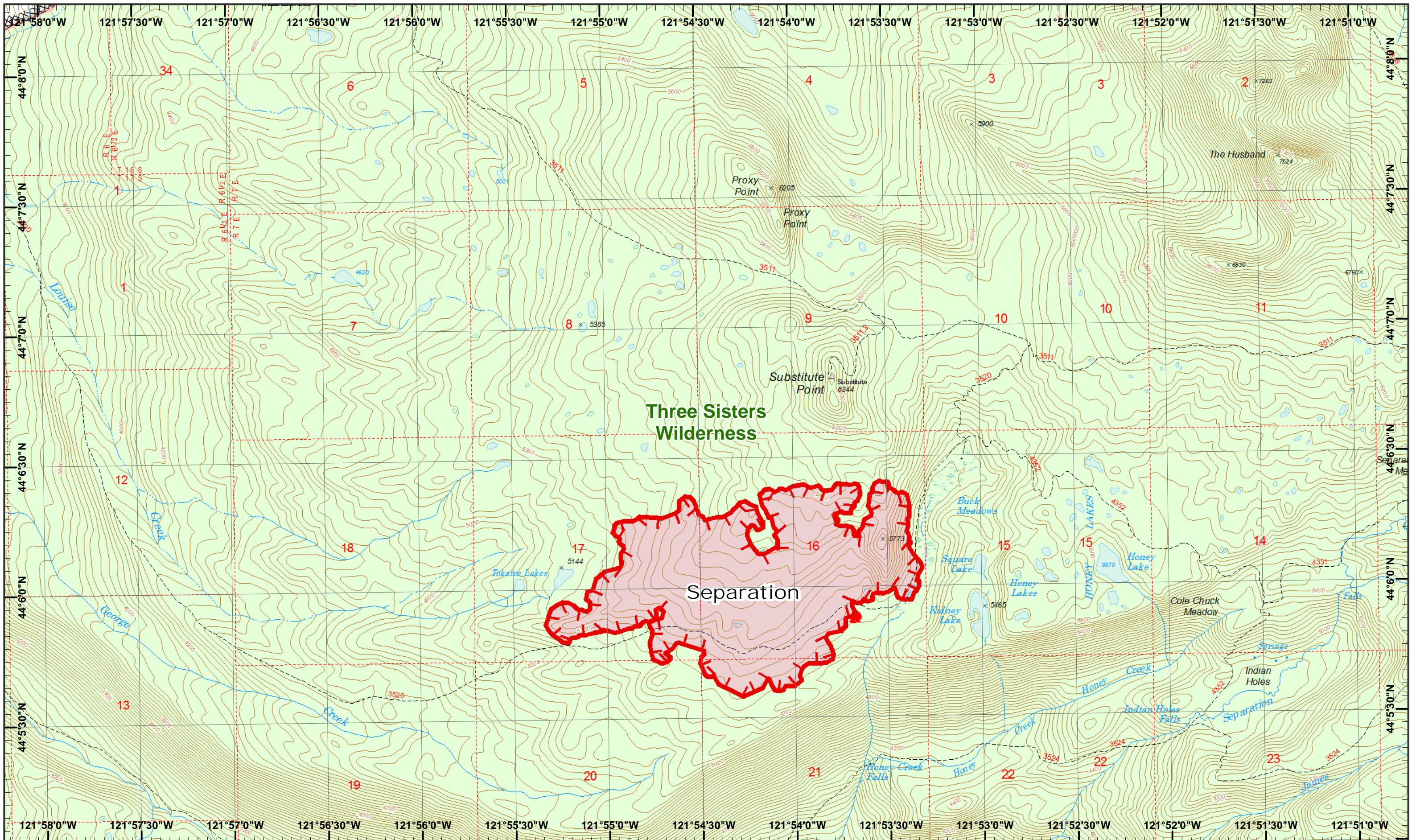
0 0.25 0.5 Miles
 Map Created 8/28/2017 7:55:35 PM RDC

Dip Site Helispot Safety Zone Water Source Completed Dozer R - Road as Line
 Drop Point IR Heat Source Uncontrolled Fire Completed Hand Planned Fire Line

Safety Zone Water Source Completed Dozer R - Road as Line
 Uncontrolled Fire Completed Hand Planned Fire Line



1	2	3
4	5	6
7	8	9
10	11	12
13	14	15




Three Sisters Wilderness

Separation

Rebel, Pete
Horse Creek
August 29, 2017

IR 8/27/2017 @ 2238
Rebel Fire - 3093 Acres
Pete Fire - 24 Acres
Clallie Lookout Fire - 213 Acres
Roney Fire - 772 Acres
Separation Fire - 535 Acres
Avenue Fire - 94 Acres
Nash Fire - 128 Acres

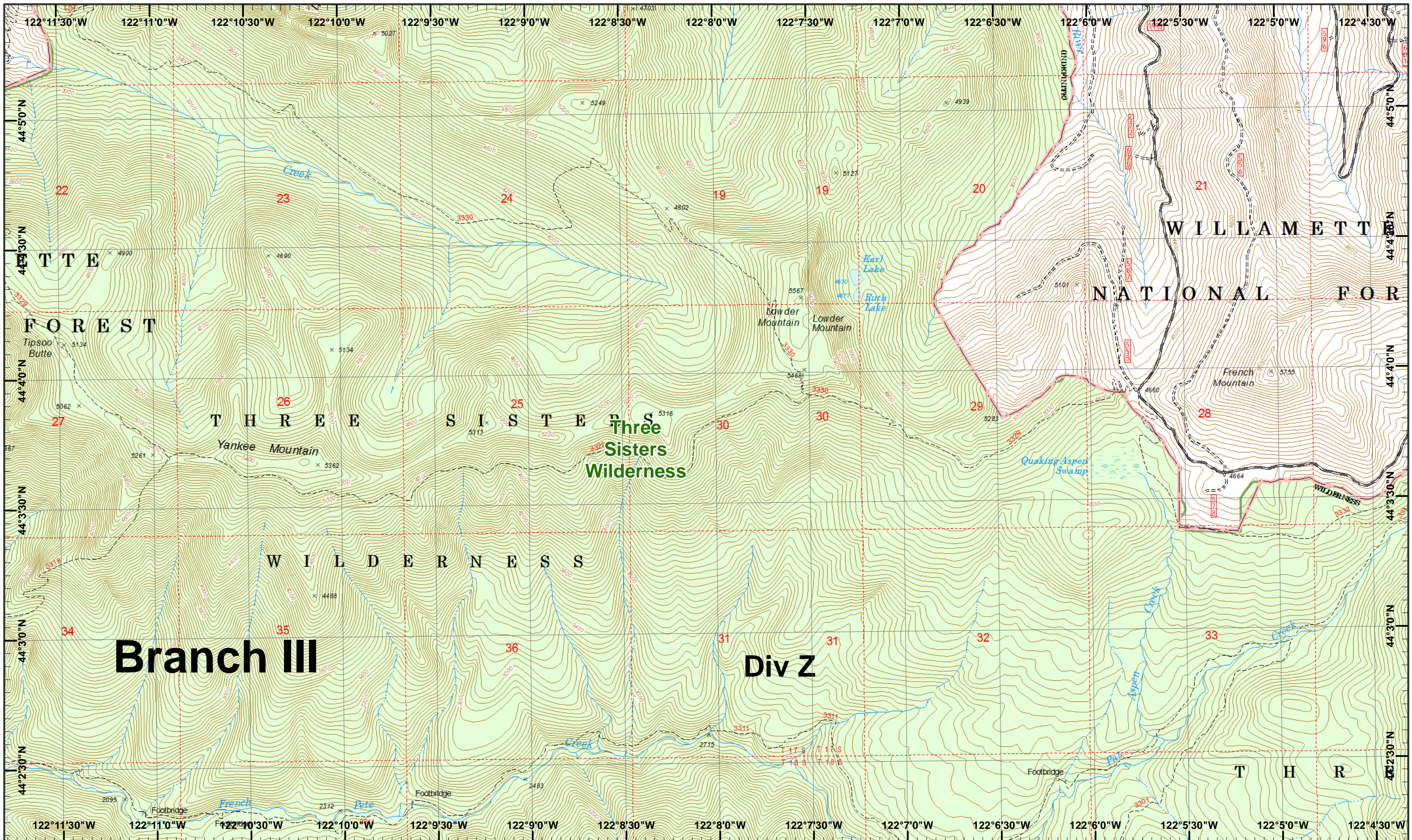


▲ IR Heat Source
XXXX Completed Dozer
■ Uncontrolled Fire



1	2	3
4	5	6
7	8	9
10	11	12
13	14	15






Branch III

Div Z

Rebel, Pete
Horse Creek
August 29, 2017

IR 8/27/2017 @ 2238
Rebel Fire - 3093 Acres
Pete Fire - 24 Acres
Challis Lookout Fire - 213 Acres
Roney Fire - 772 Acres
Separation Fire - 535 Acres
Avenue Fire - 94 Acres
Nash Fire - 128 Acres



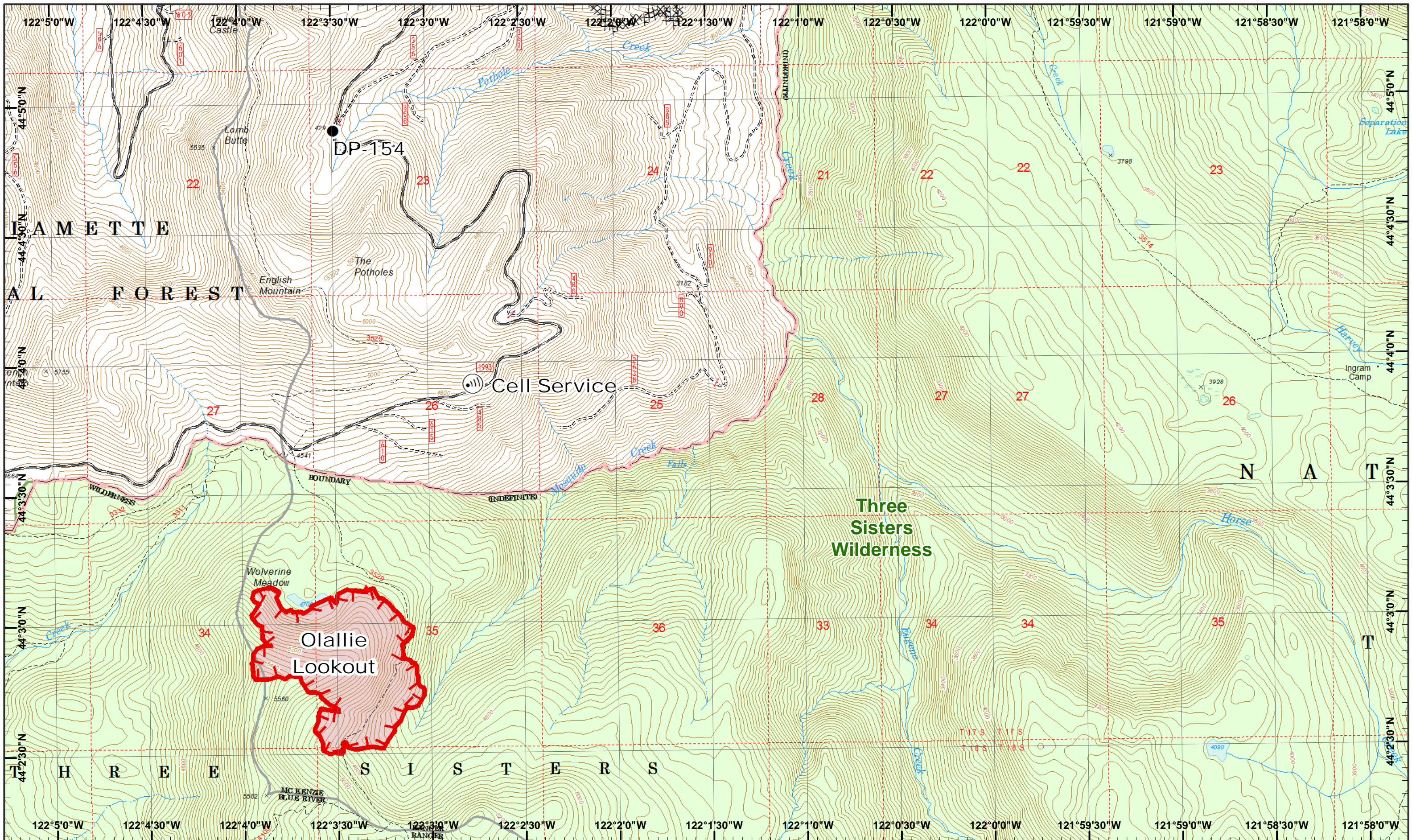
Map Created 8/28/2017 7:55:55 PM RDC



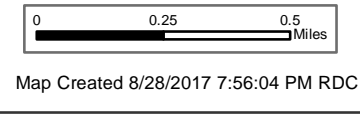
1	2	3
4	5	6
7	8	9
10	11	12
13	14	15

Page 7
) Division
) Branch





Rebel, Pete Horse Creek
 August 29, 2017
 IR 8/27/2017 @ 2238
 Rebel Fire - 3093 Acres
 Pete Fire - 24 Acres
 Olallie Lookout Fire - 213 Acres
 Roney Fire - 772 Acres
 Separation Fire - 535 Acres
 Avenue Fire - 94 Acres
 Nash Fire - 128 Acres

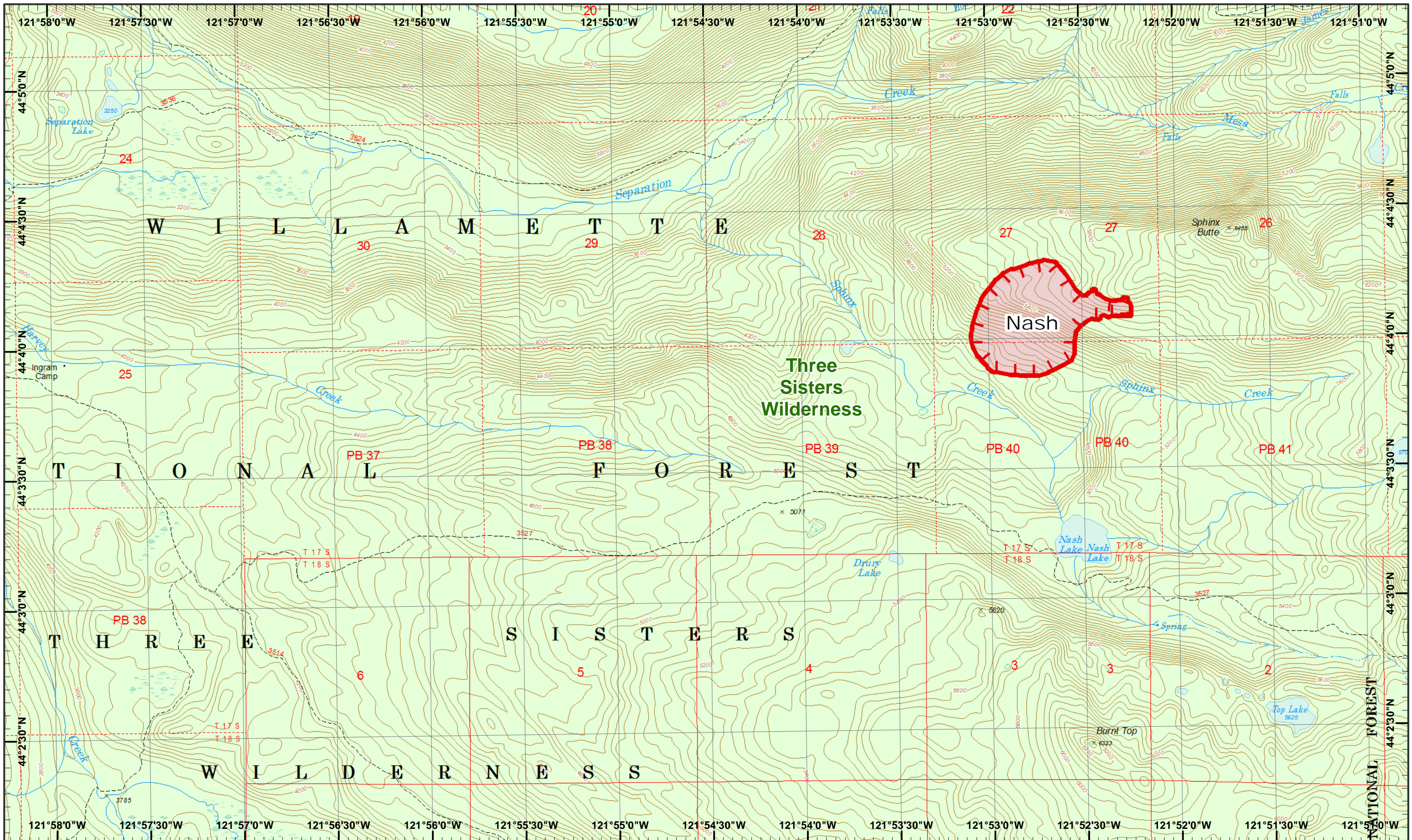


- North
- Drop Point
- IR Heat Source
- Internet Access
- Uncontrolled Fire
- Completed Dozer



1	2	3
4	5	6
7	8	9
10	11	12
13	14	15



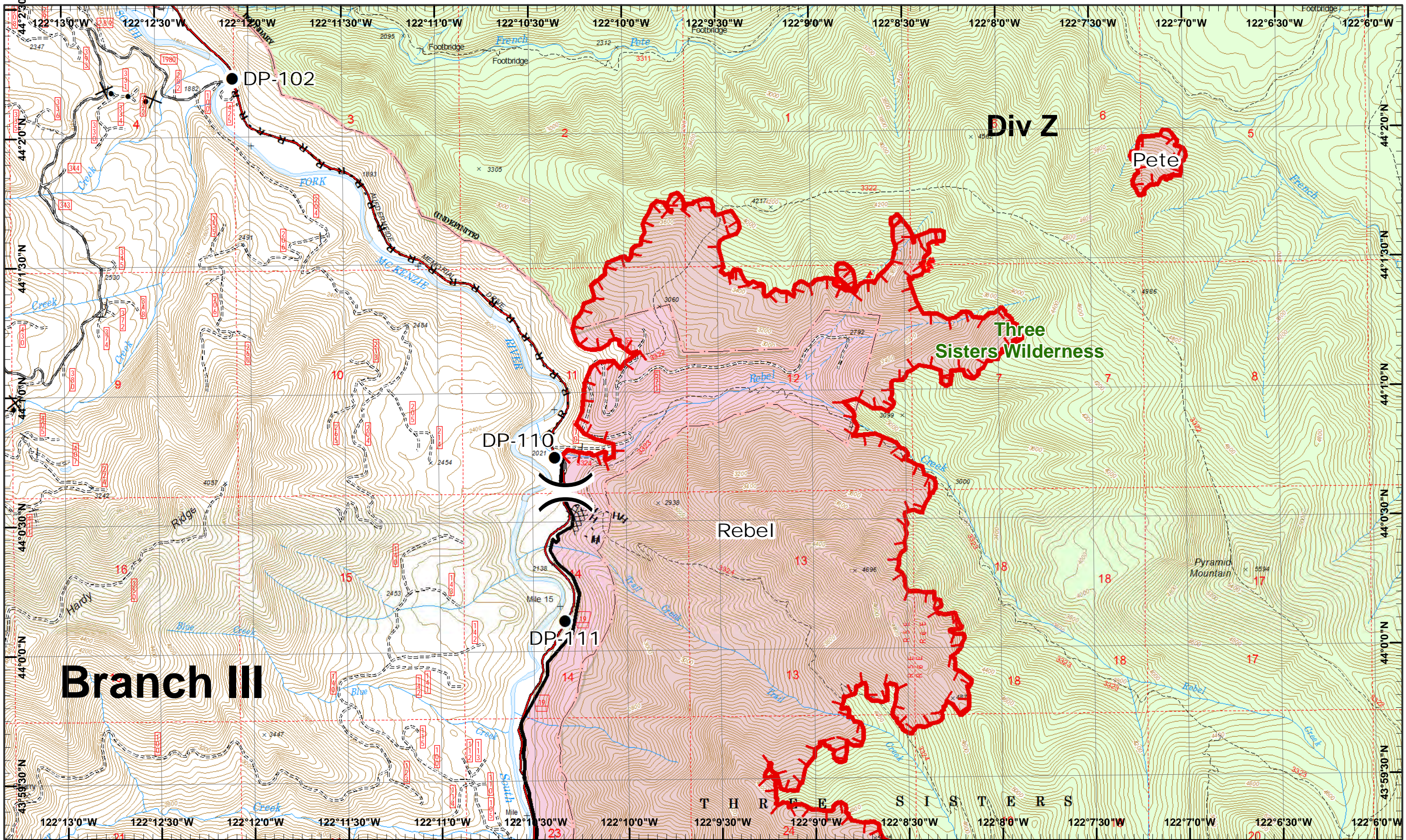


Rebel, Pete Horse Creek
 August 29, 2017
 IR 8/27/2017 @ 2238
 Rebel Fire - 3093 Acres
 Pete Fire - 24 Acres
 Quail Lookout Fire - 213 Acres
 Roney Fire - 772 Acres
 Separation Fire - 535 Acres
 Avenue Fire - 94 Acres
 Nash Fire - 128 Acres

0 0.25 0.5 Miles
 Map Created 8/28/2017 7:56:13 PM RDC

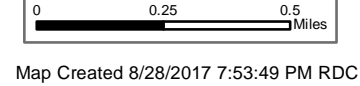


1	2	3
4	5	6
7	8	9
10	11	
12	13	
14		



**Rebel, Pete
Horse Creek**
August 29, 2017

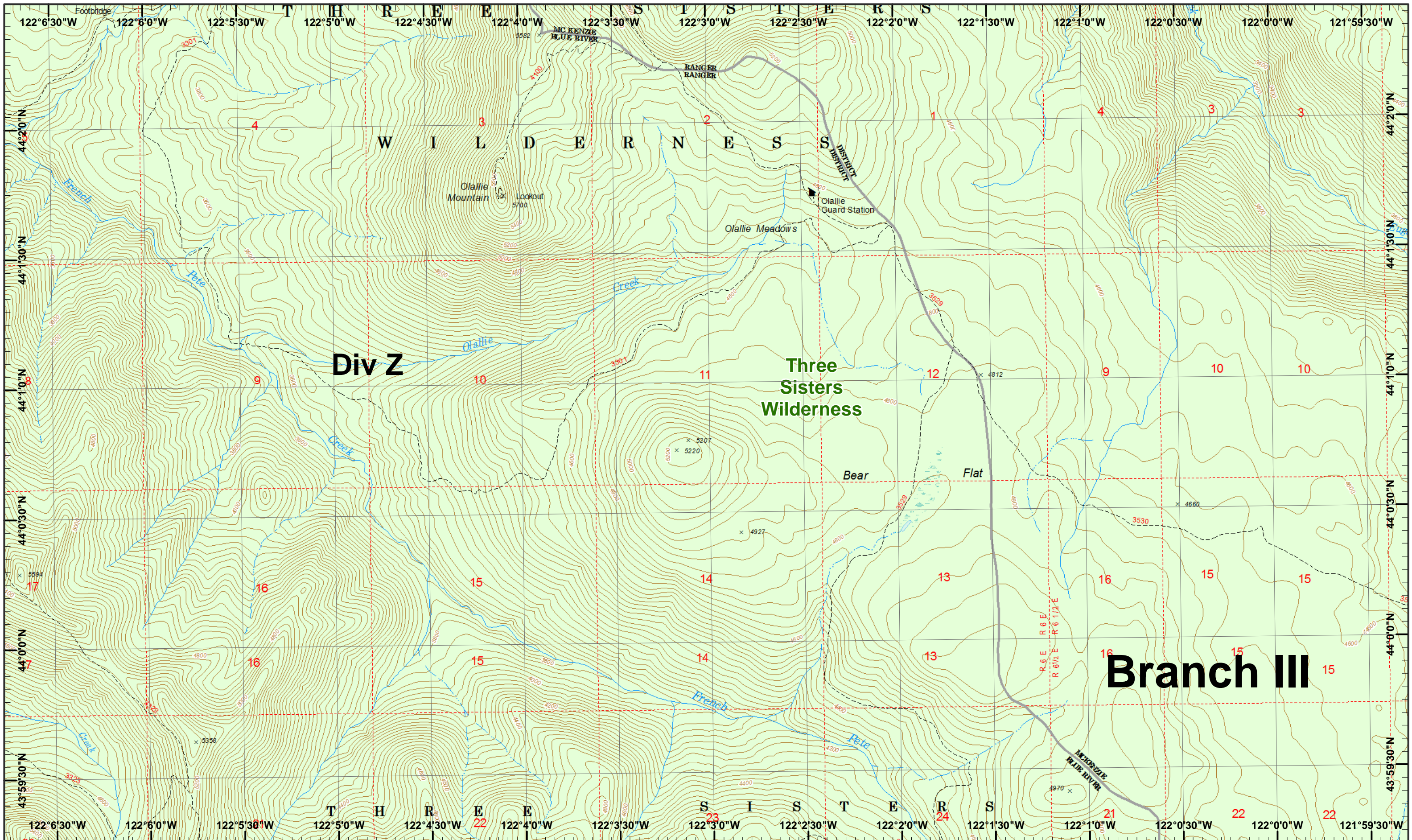
IR 8/27/2017 @ 2238
 Rebel Fire - 3093 Acres
 Pete Fire - 24 Acres
 Ollalie Lookout Fire - 213 Acres
 Roney Fire - 772 Acres
 Separation Fire - 535 Acres
 Avenue Fire - 94 Acres
 Nash Fire - 128 Acres



- Drop Point
- ⊕ Water Source
- Completed
- H - Completed Hand
- ⊗ Proposed Dozer
- ▲ IR Heat Source
- ▭ Uncontrolled Fire
- ⊗ Completed Dozer
- R - Road as Line




1	2	3
4	5	6
7	8	9
10	11	12
13	14	15



Rebel, Pete
 Horse Creek
 August 29, 2017

IR 8/27/2017 @ 2238
 Rebel Fire - 3093 Acres
 Pete Fire - 24 Acres
 Olallie Lookout Fire - 213 Acres
 Roney Fire - 772 Acres
 Separation Fire - 535 Acres
 Avenue Fire - 94 Acres
 Nash Fire - 128 Acres



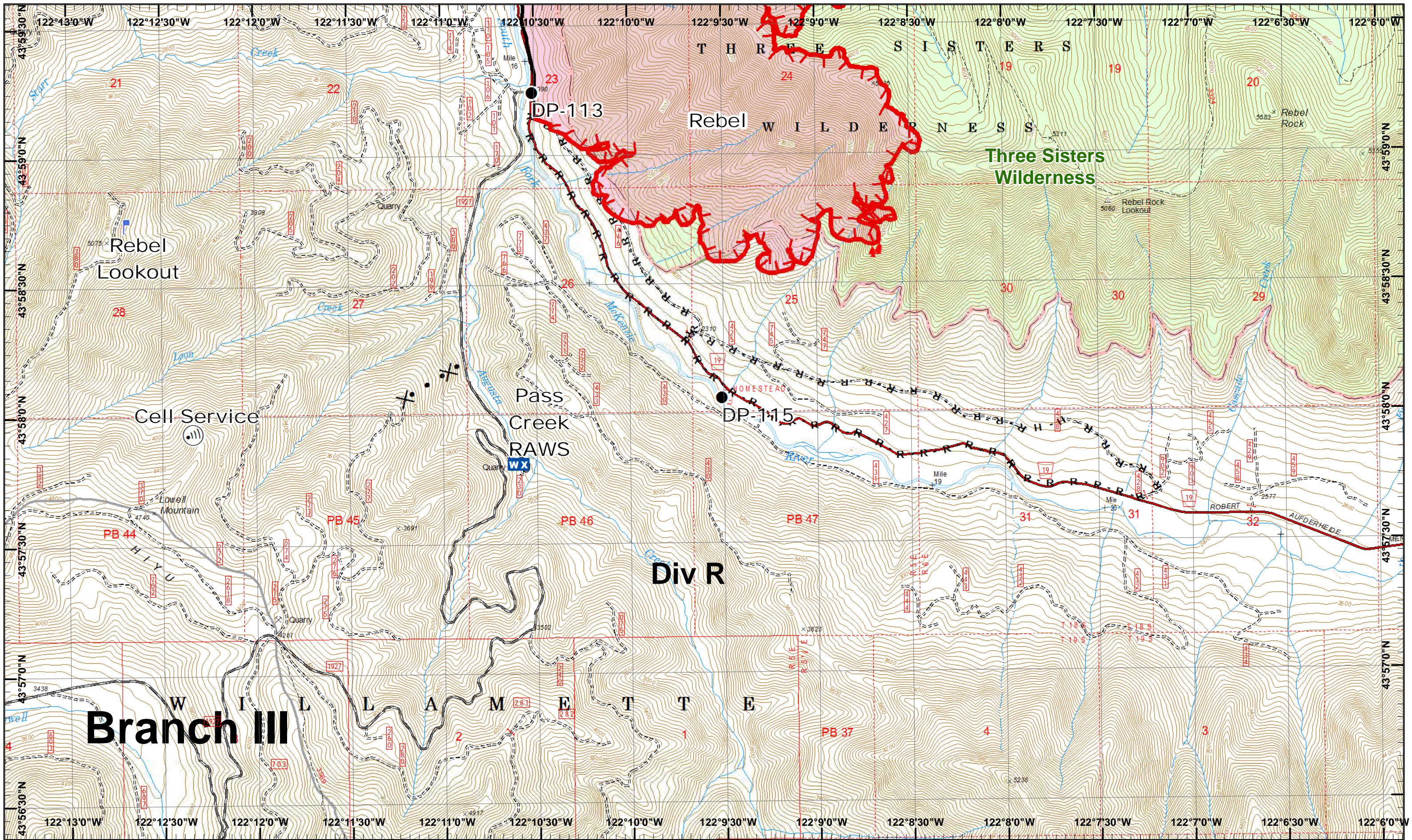
Map Created 8/28/2017 7:54:02 PM RDC



1	2	3
4	5	6
7	8	9
10	11	12
13	14	15


Page 11
)(Division
)(Branch





Rebel, Pete Horse Creek
 August 29, 2017

IR 8/27/2017 @ 2238
 Rebel Fire - 3093 Acres
 Pete Fire - 24 Acres
 Quail Lookout Fire - 213 Acres
 Roney Fire - 772 Acres
 Separation Fire - 535 Acres
 Avenue Fire - 94 Acres
 Nash Fire - 128 Acres



Drop Point
 IR Heat Source

Internet Access

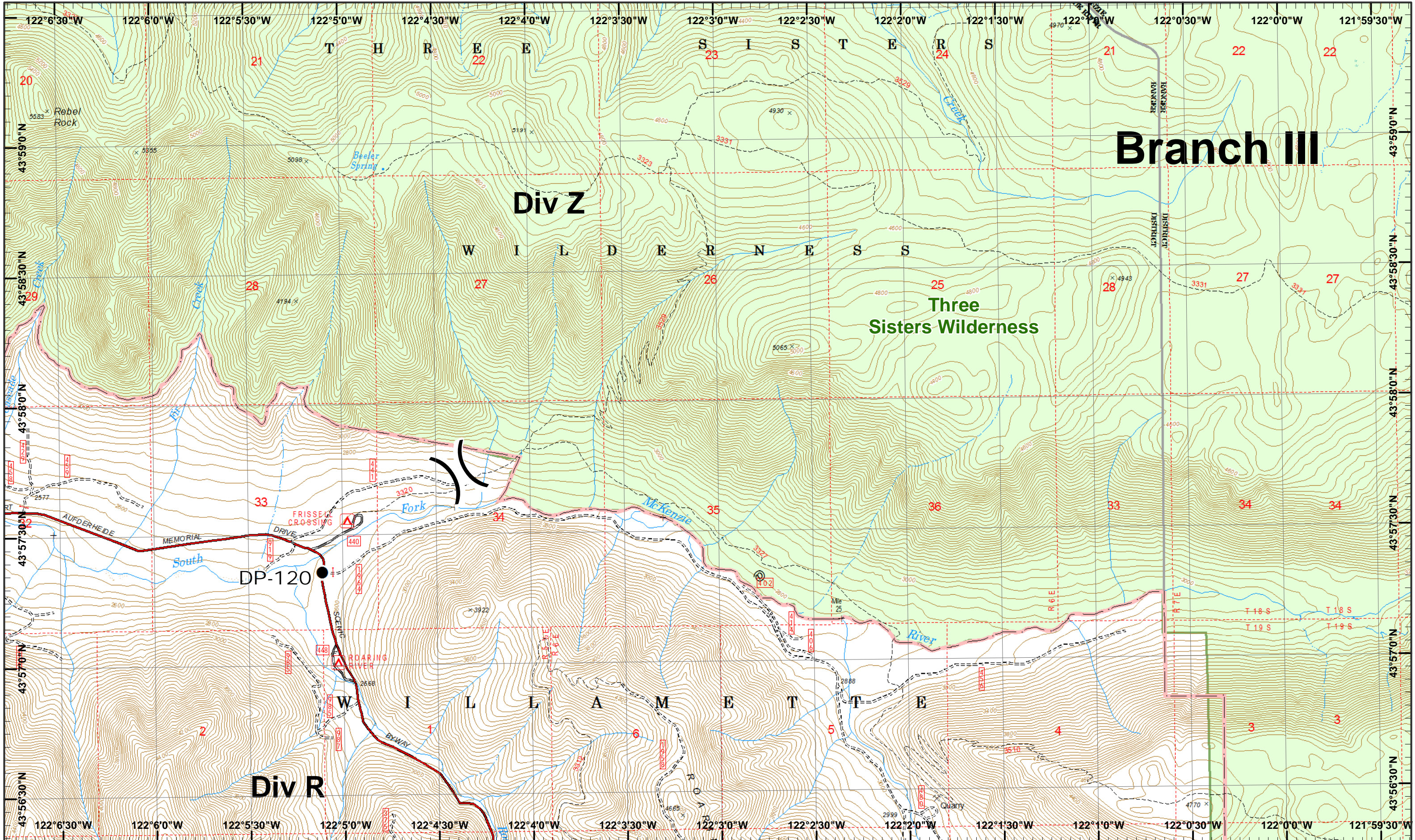
Lookout
 Mobile Weather

Uncontrolled Fire
 Completed

Completed Hand
 Proposed Dozer
 R - Road as Line



1	2	3
4	5	6
7	8	9
10	11	12
13	14	15



Branch III

Div Z


Three Sisters Wilderness

DP-120

Div R

Rebel, Pete
Horse Creek
August 29, 2017

IR 8/27/2017 @ 2238
Rebel Fire - 3093 Acres
Pete Fire - 24 Acres
Challie Lookout Fire - 213 Acres
Roney Fire - 772 Acres
Separation Fire - 535 Acres
Avenue Fire - 94 Acres
Nash Fire - 128 Acres



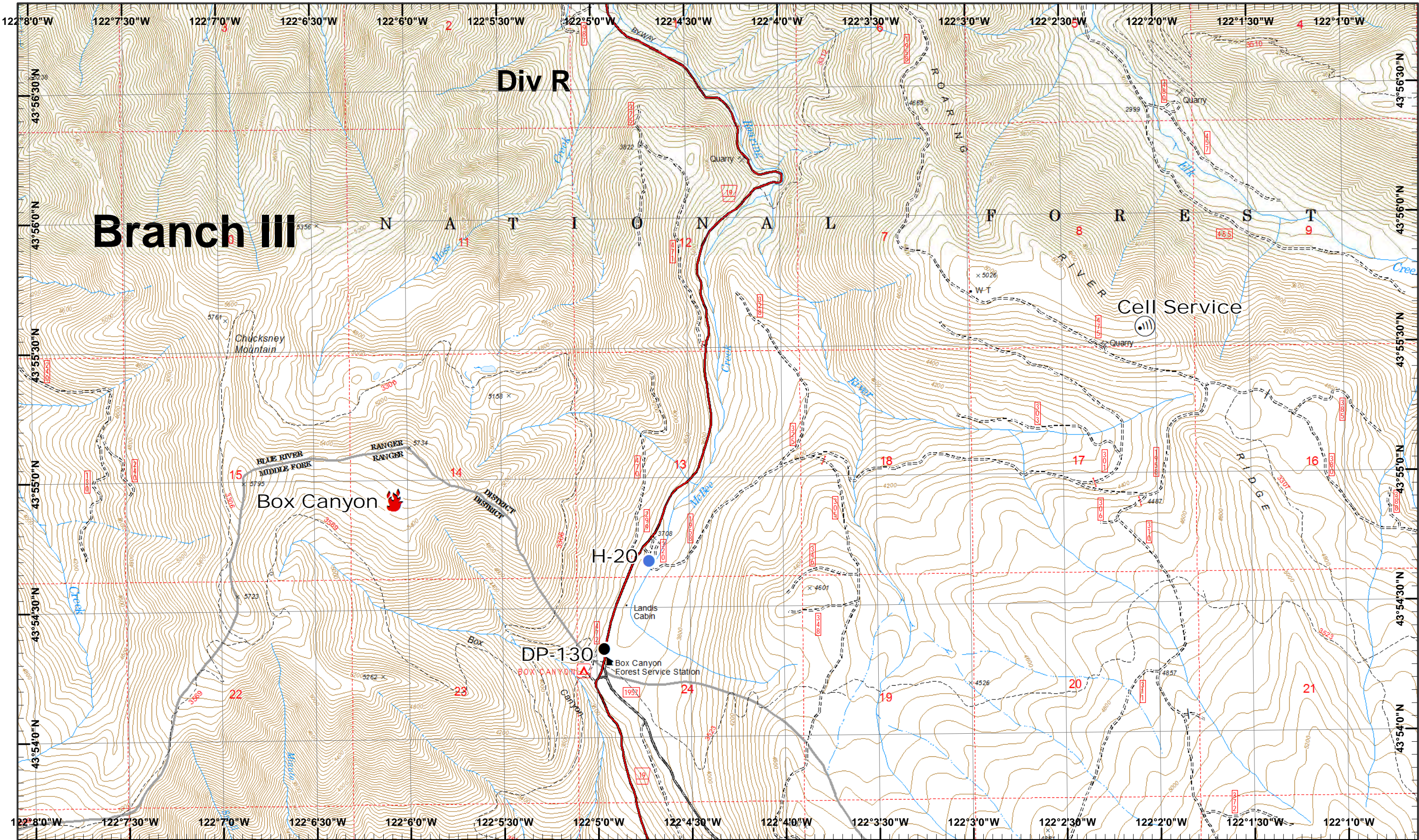
Drop Point



1	2	3
4	5	6
7	8	9
10	11	12
13	14	15

Page 13
)(Division
[] Branch





Branch III

Div R

Box Canyon 

H-20


DP-130

Box Canyon Forest Service Station

Cell Service

Rebel, Pete
Horse Creek
August 29, 2017

IR 8/27/2017 @ 2238
Rebel Fire - 3093 Acres
Pete Fire - 24 Acres
Oakleaf Lookout Fire - 213 Acres
Roney Fire - 772 Acres
Separation Fire - 535 Acres
Avenue Fire - 94 Acres
Nash Fire - 128 Acres



-  Drop Point
-  Fire Location
-  Helispot
-  Internet Access



1	2	3
4	5	6
7	8	9
10	11	12
13	14	

Page 14
)(Division
[] Branch

