






**Whitewater**  
**OR-WIF-170123**  
 Infrared  
 Interpretation

Imagery Date:  
 08/29/2017 2120 MDT

-  Isolated Heat Sources
-  Heat Perimeter
-  Intense Heat
-  Scattered Heat



Datum: North American 1983



IRIN: Billy Harris  
 Map produced:  
 08/29/2017 2157 PDT  
 Interpreted size: 10,983 acres

