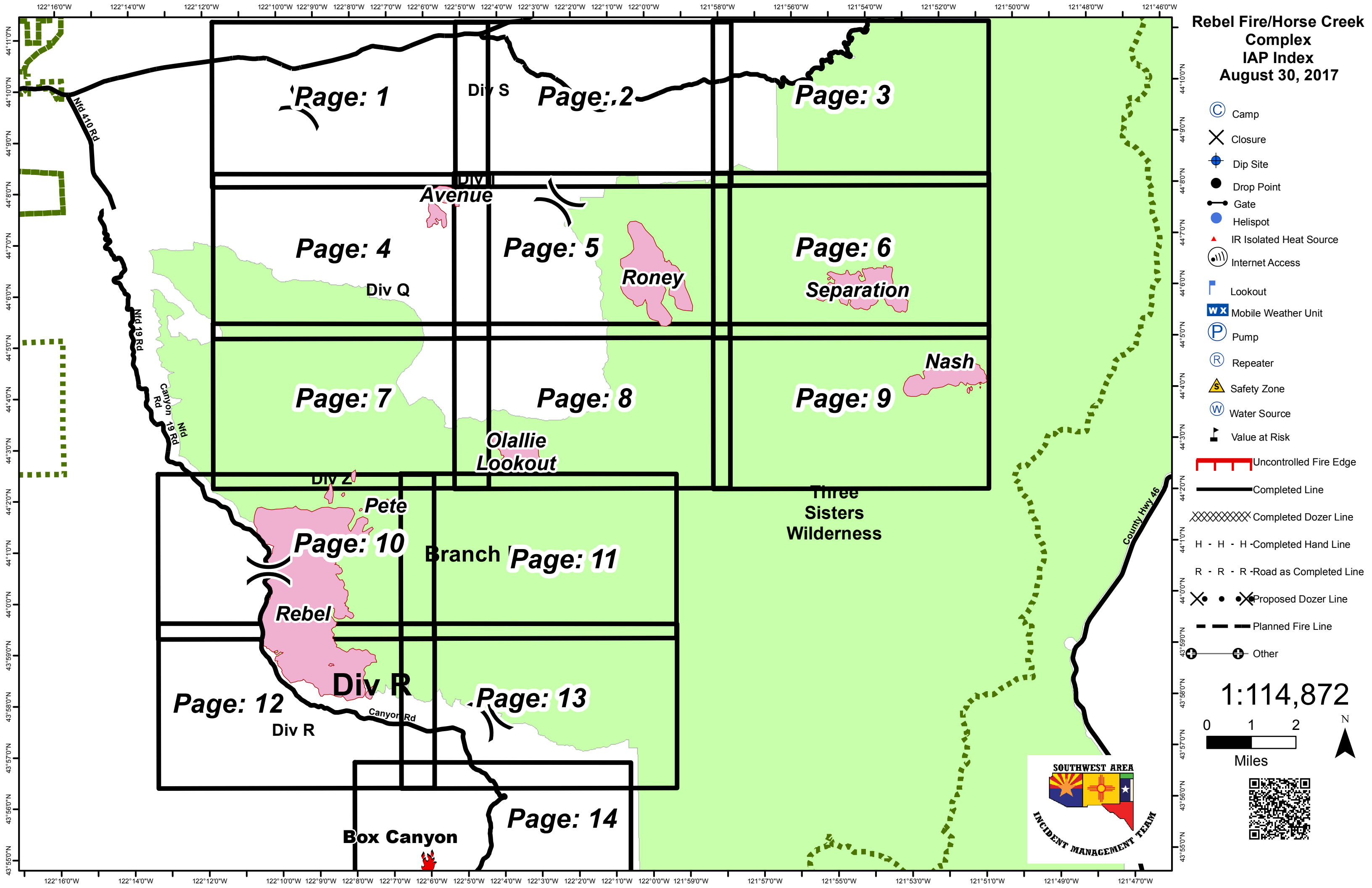


Rebel Fire/Horse Creek Complex IAP Index August 30, 2017



- Camp
- Closure
- Dip Site
- Drop Point
- Gate
- Helispot
- IR Isolated Heat Source
- Internet Access
- Lookout
- Mobile Weather Unit
- Pump
- Repeater
- Safety Zone
- Water Source
- Value at Risk

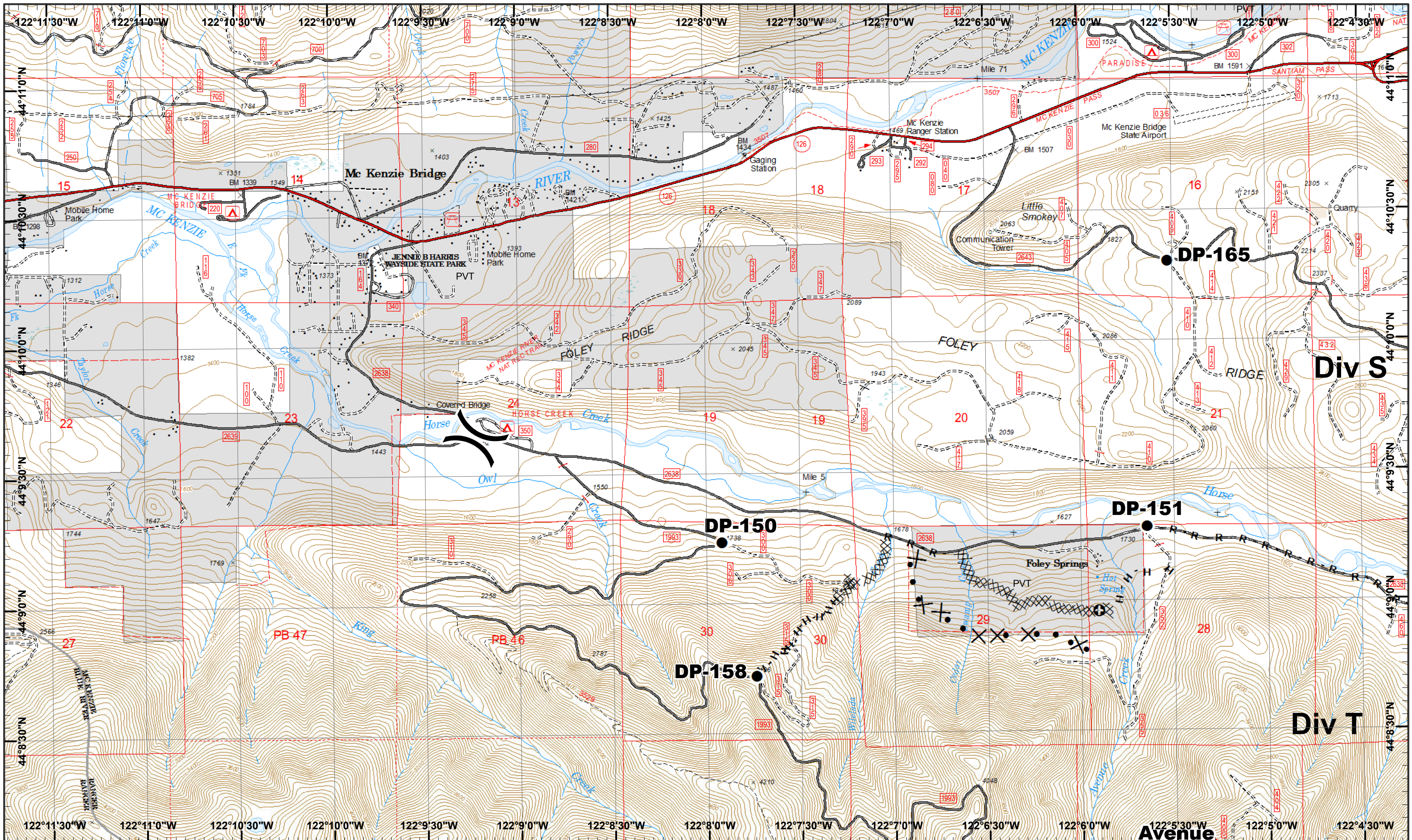
- Uncontrolled Fire Edge
- Completed Line
- Completed Dozer Line
- Completed Hand Line
- Road as Completed Line
- Proposed Dozer Line
- Planned Fire Line
- Other

1:114,872

0 1 2 Miles

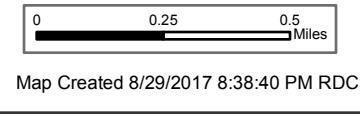
N





Rebel, Pete
Horse Creek
August 30, 2017

IR 8/29/2017 @ 0242
Rebel Fire - 4,918 Acres
Pete Fire - 34 Acres
Ollie Lookout Fire - 362 Acres
Roney Fire - 1,228 Acres
Separation Fire - 782 Acres
Avenue Fire - 243 Acres
Nash Fire - 553 Acres



Drop Point
 Completed Dozer R - Road as Line
 Proposed Doze
 Other
 Uncontrolled Fire
 Completed Hand

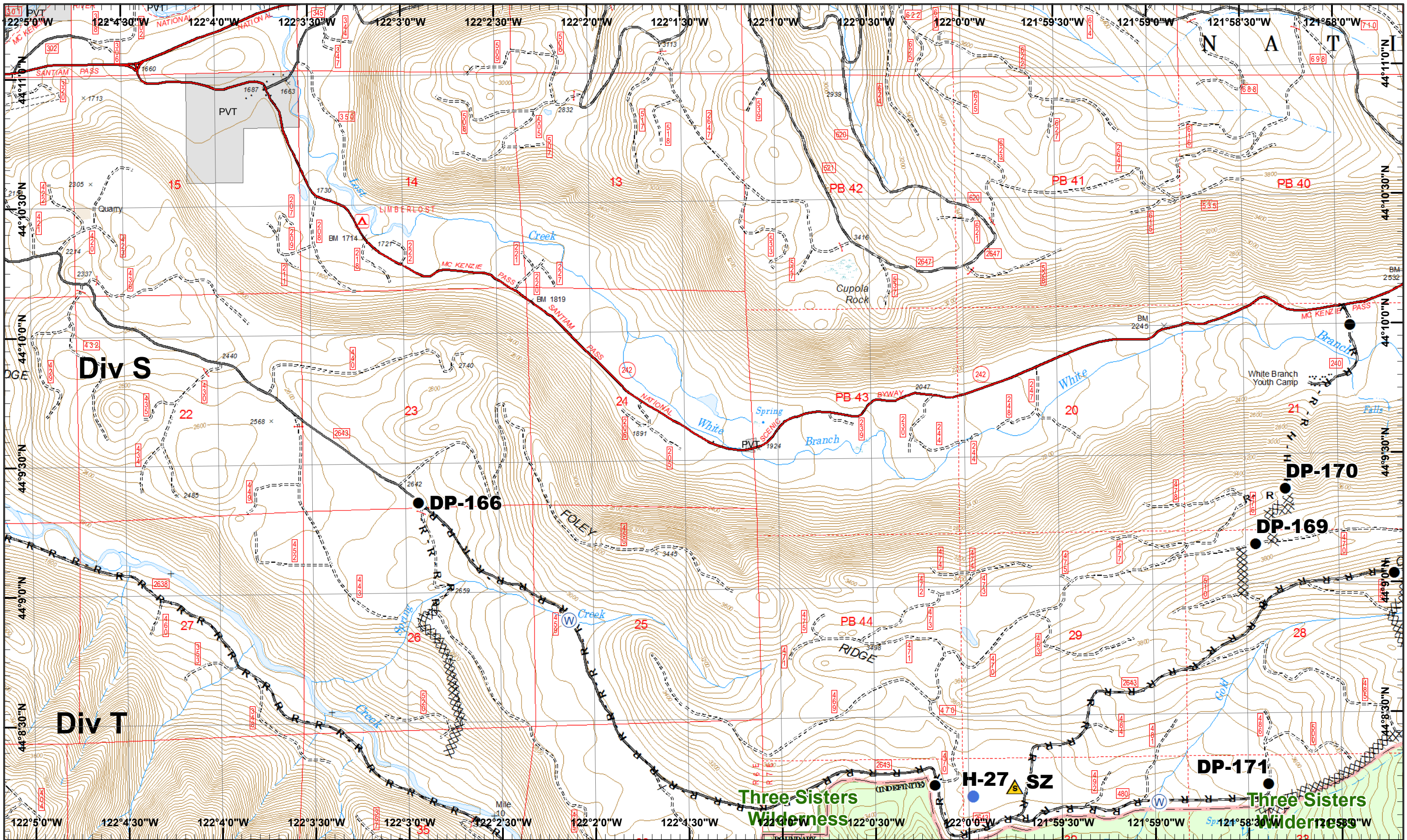
Map Created 8/29/2017 8:38:40 PM RDC



1	2	3
4	5	6
7	8	9
10	11	12
13	14	15

Page 1
 () Division
 [] Branch





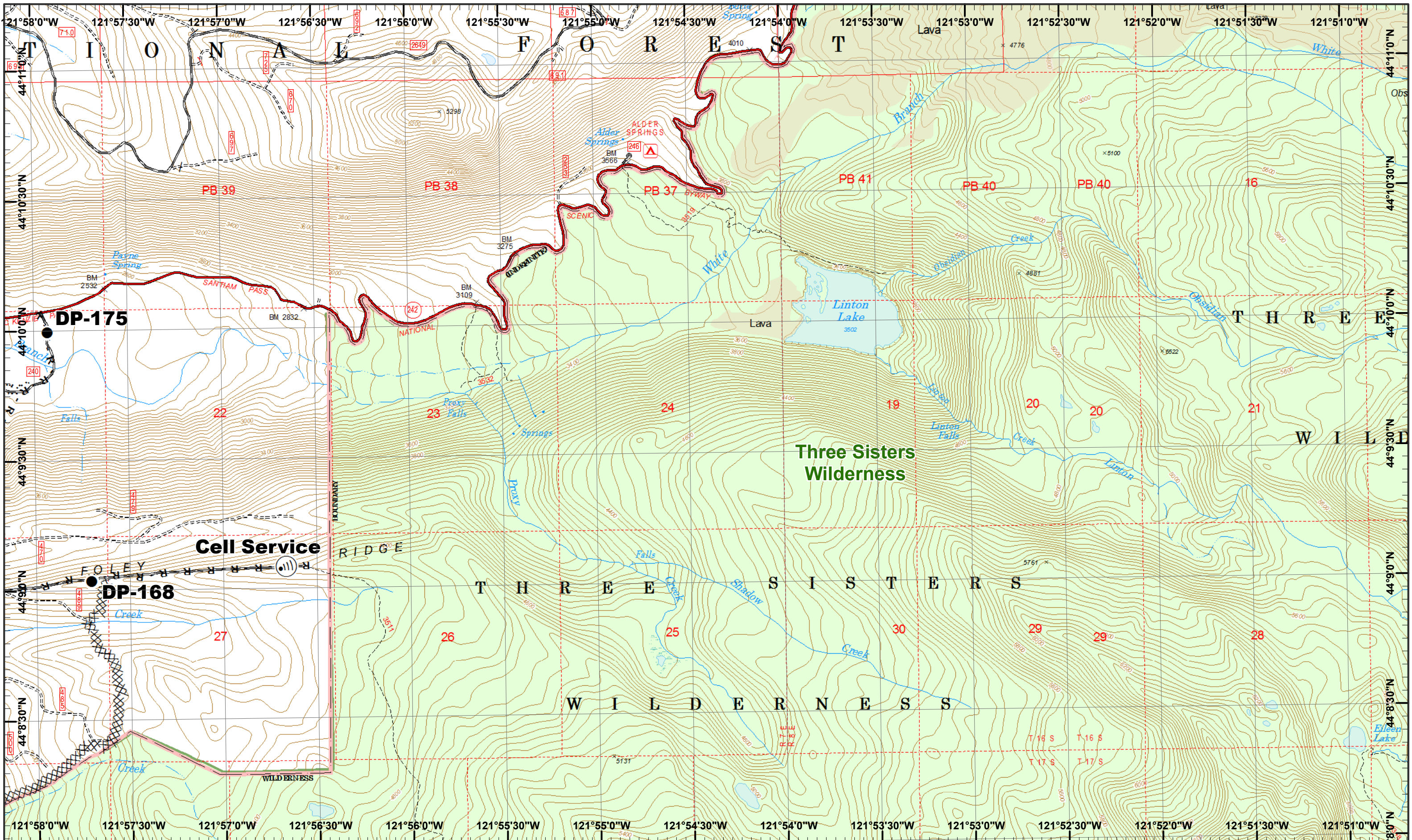
Rebel, Pete Horse Creek
 August 30, 2017
 IR 8/29/2017 @ 0242
 Rebel Fire - 4,918 Acres
 Pete Fire - 34 Acres
 Ollie Lookout Fire - 362 Acres
 Roney Fire - 1,228 Acres
 Separation Fire - 782 Acres
 Avenue Fire - 243 Acres
 Nash Fire - 553 Acres

0 0.25 0.5 Miles
 Map Created 8/29/2017 8:41:23 PM RDC

- Drop Point
- Safety Zone
- Water Source
- Completed Dozer R - Road as Line
- Completed Hand
- Helispot

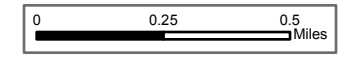


1	2	3
4	5	6
7	8	9
10	11	12
13	14	15



Rebel, Pete
Horse Creek
August 30, 2017

IR 8/29/2017 @ 0242
Rebel Fire - 4,918 Acres
Pete Fire - 34 Acres
Ollie Lookout Fire - 362 Acres
Roney Fire - 1,228 Acres
Separation Fire - 782 Acres
Avenue Fire - 243 Acres
Nash Fire - 553 Acres



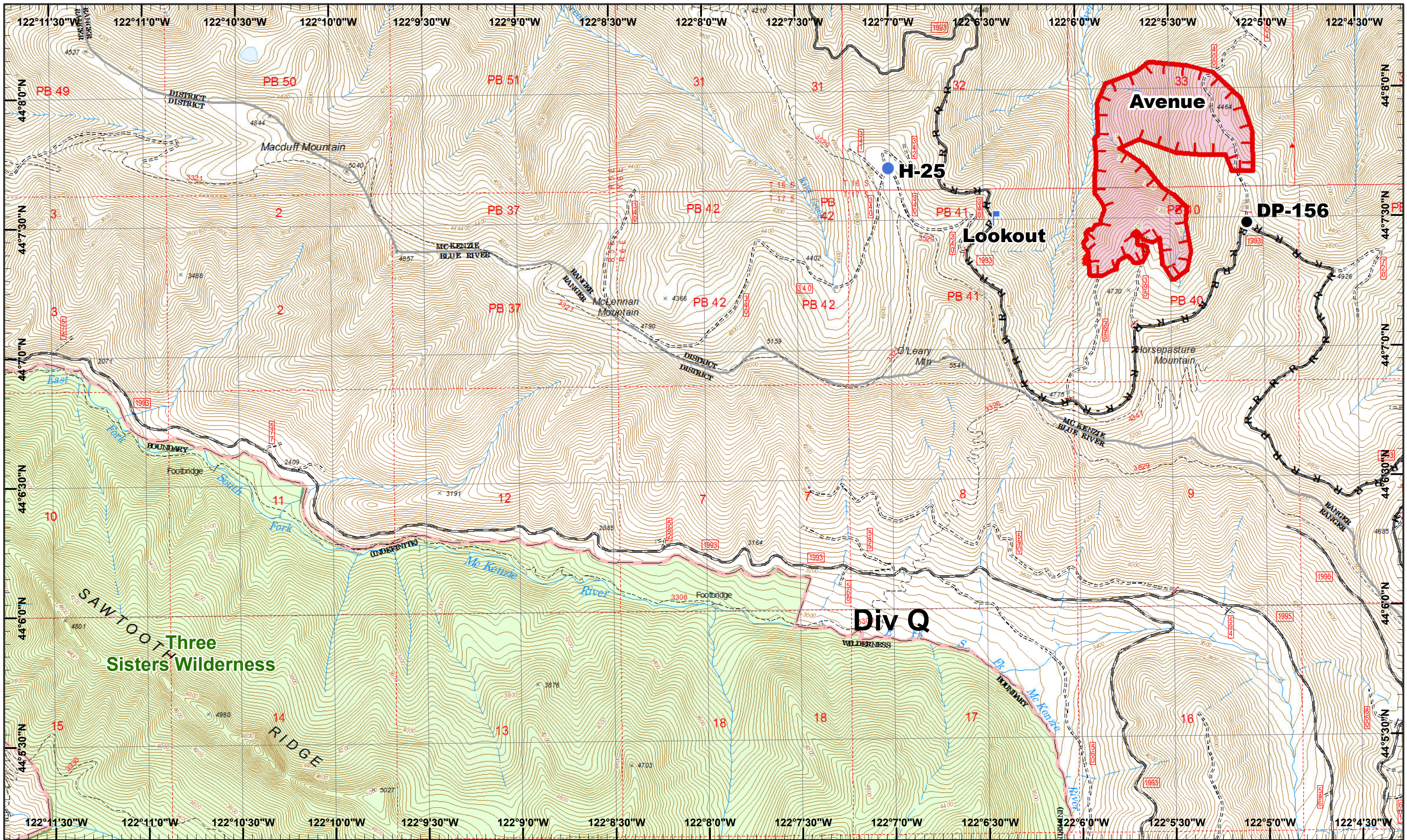
Drop Point (circle with dot) Internet Access (circle with 'i') Completed Dozer R - Road as Line (cross-hatched)



1	2	3
4	5	6
7	8	9
10	11	
12	13	
14		

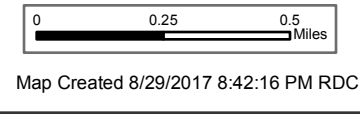
Page 3
X Division
J Branch





Rebel, Pete
Horse Creek
 August 30, 2017

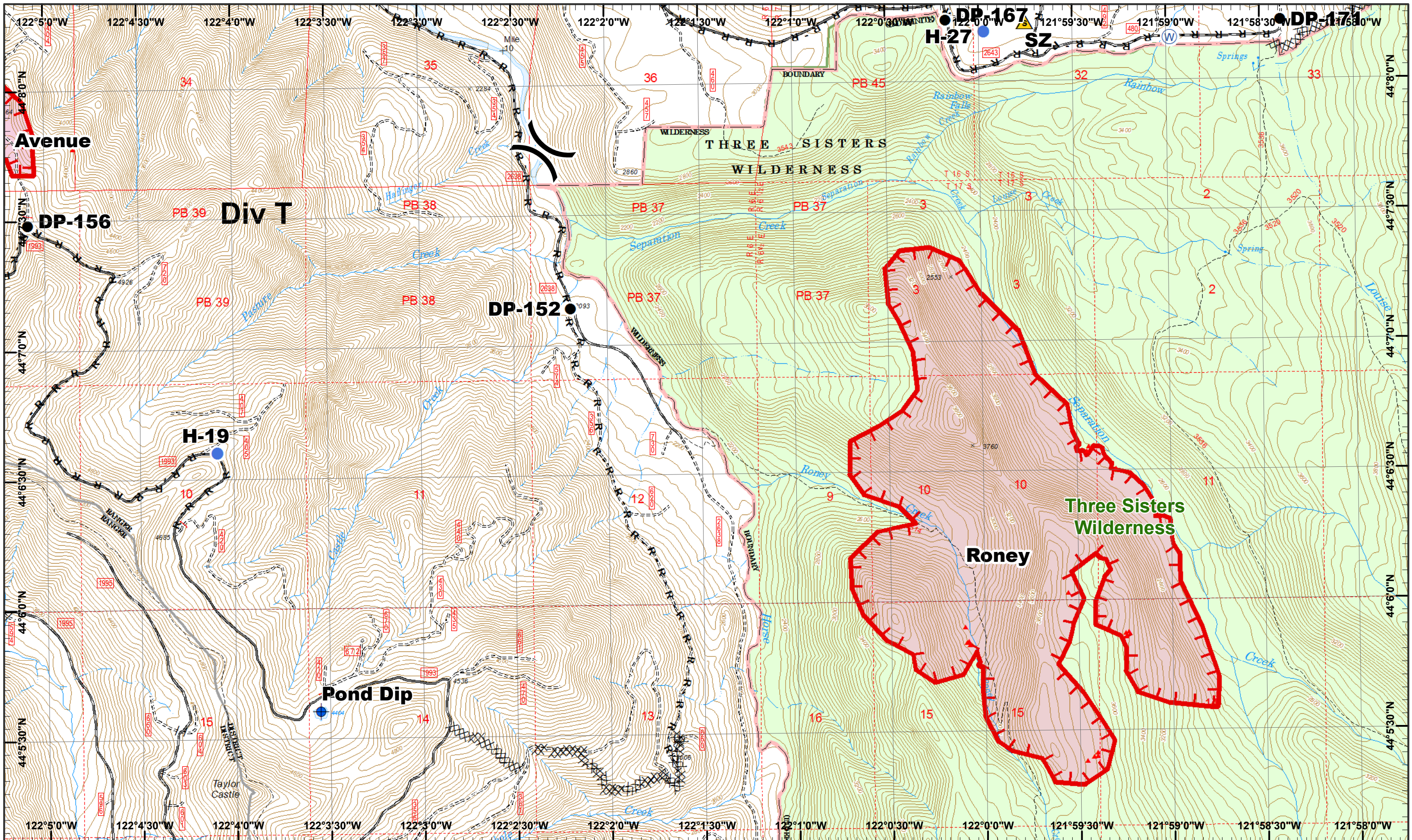
IR 8/29/2017 @ 0242
 Rebel Fire - 4,918 Acres
 Pete Fire - 34 Acres
 Ollie Lookout Fire - 362 Acres
 Roney Fire - 1,228 Acres
 Separation Fire - 782 Acres
 Avenue Fire - 243 Acres
 Nash Fire - 553 Acres

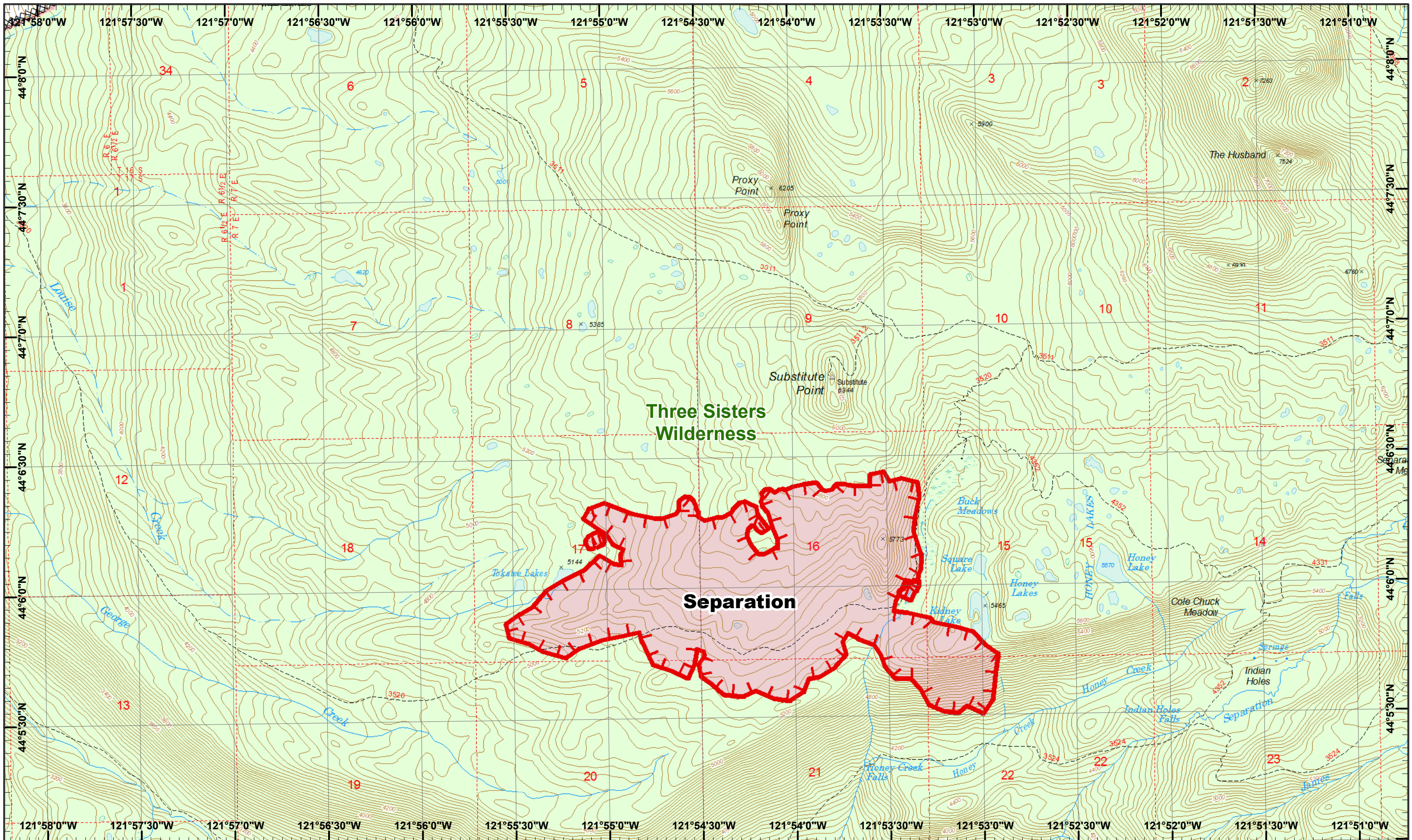


- Drop Point
- IR Heat Source
- Uncontrolled Fire
- Helispot
- Lookout
- R - Road as Line





1	2	3
4	5	6
7	8	9
10	11	12
13	14	

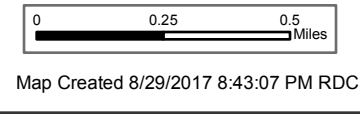




Rebel, Pete
 Horse Creek
 August 30, 2017

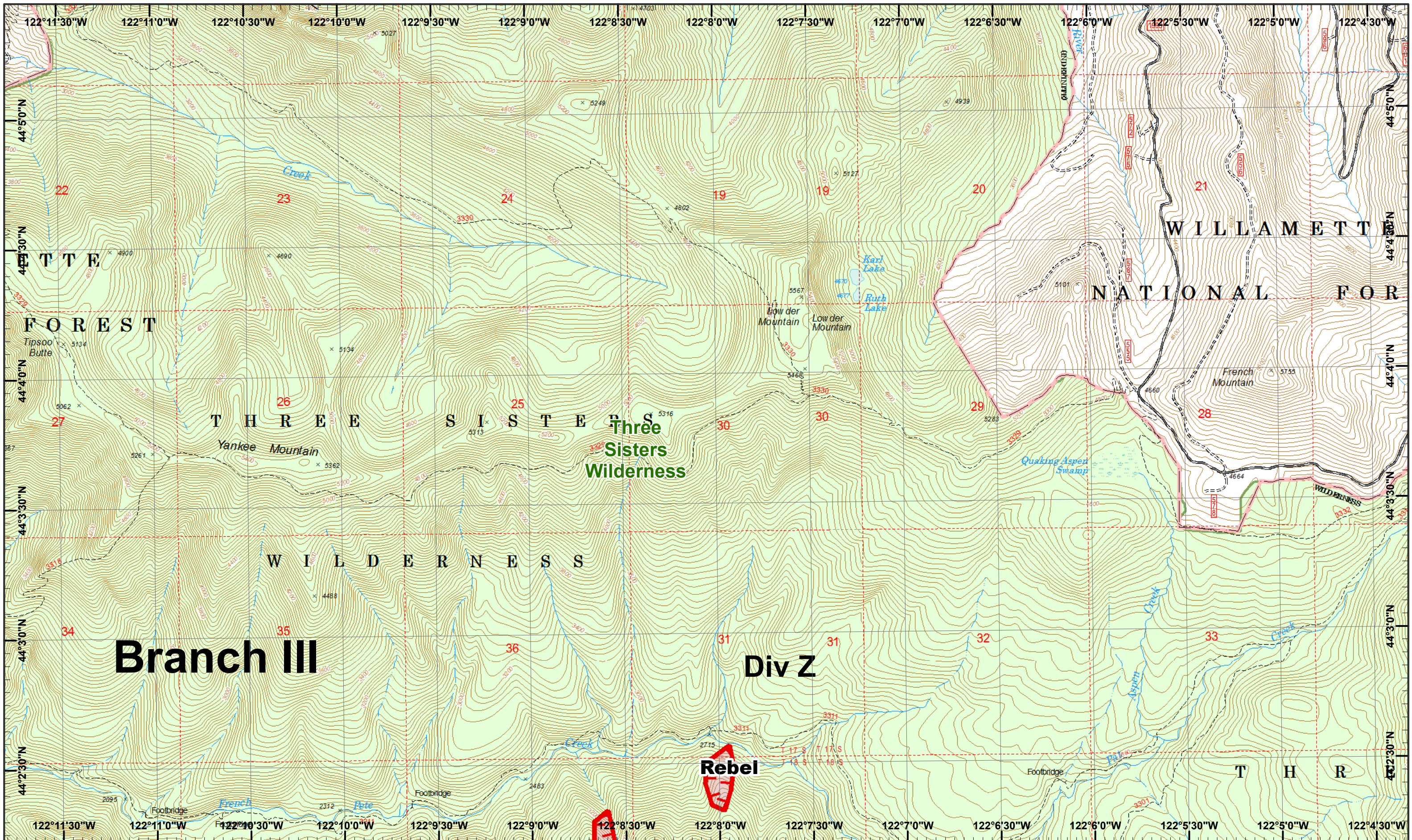
IR 8/29/2017 @ 0242
 Rebel Fire - 4,918 Acres
 Pete Fire - 34 Acres
 Ollie Lookout Fire - 362 Acres
 Roney Fire - 1,228 Acres
 Separation Fire - 782 Acres
 Avenue Fire - 243 Acres
 Nash Fire - 553 Acres

 Uncontrolled Fire
 Completed Dozer



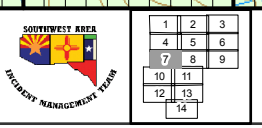

1	2	3
4	5	6
7	8	9
10	11	12
13	14	15

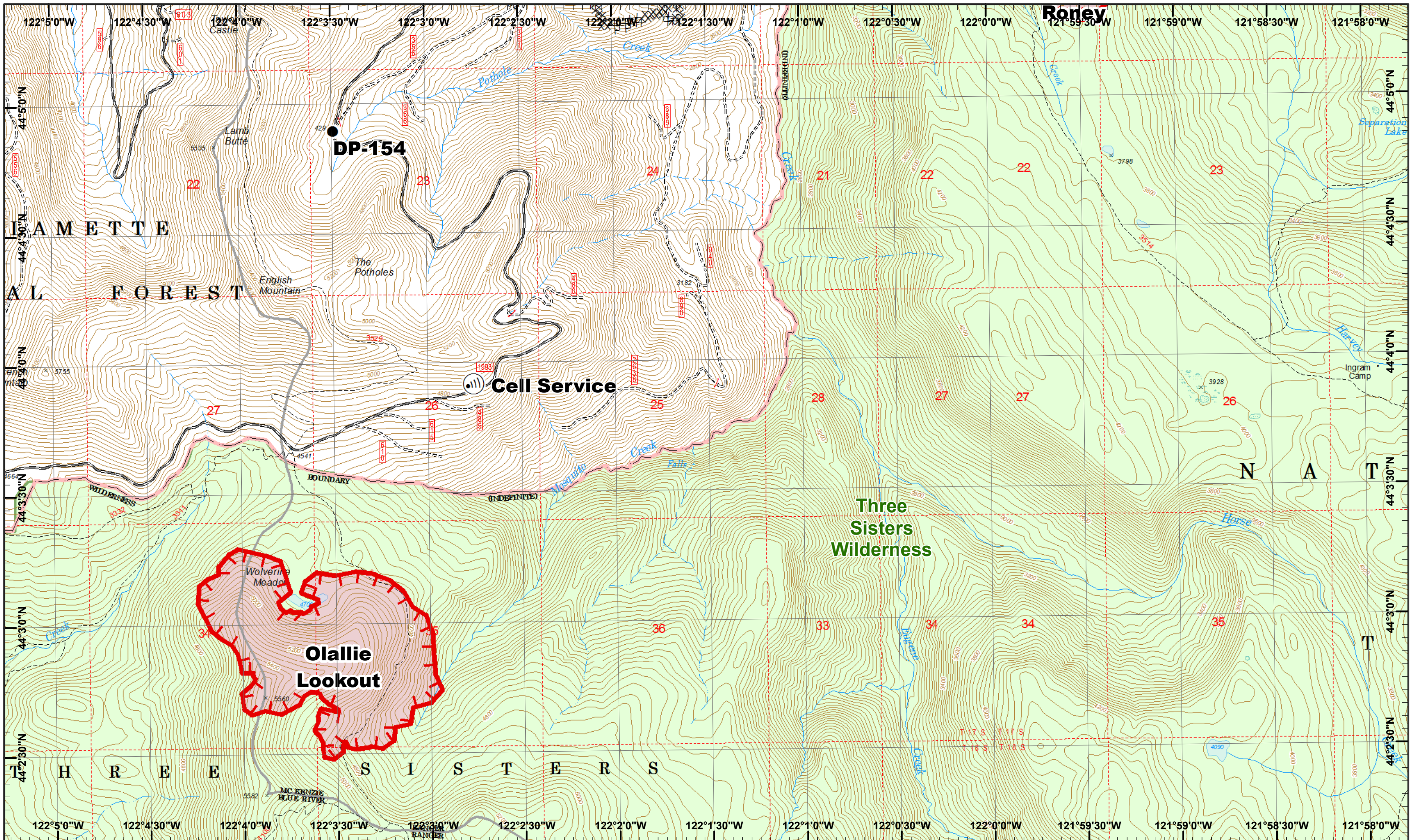




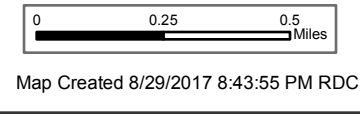
Rebel, Pete Horse Creek
 August 30, 2017

IR 8/29/2017 @ 0242
 Rebel Fire - 4,918 Acres
 Pete Fire - 34 Acres
 Ollalie Lookout Fire - 362 Acres
 Roney Fire - 1,228 Acres
 Separation Fire - 782 Acres
 Avenue Fire - 243 Acres
 Nash Fire - 553 Acres

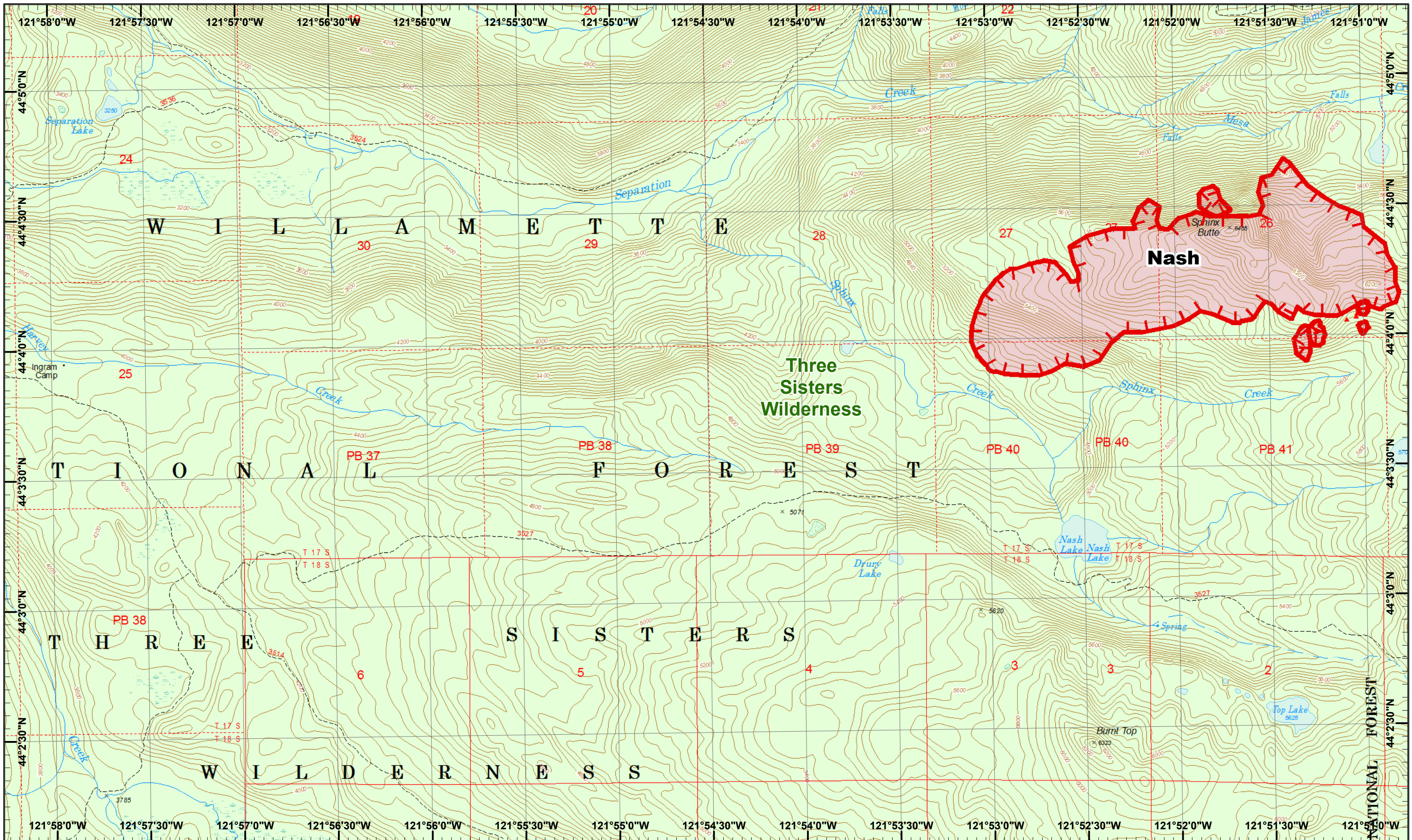




Rebel, Pete Horse Creek
 August 30, 2017
 IR 8/29/2017 @ 0242
 Rebel Fire - 4,918 Acres
 Pete Fire - 34 Acres
 Olalie Lookout Fire - 362 Acres
 Roney Fire - 1,228 Acres
 Separation Fire - 782 Acres
 Avenue Fire - 243 Acres
 Nash Fire - 553 Acres



1	2	3
4	5	6
7	8	9
10	11	
12	13	
14		



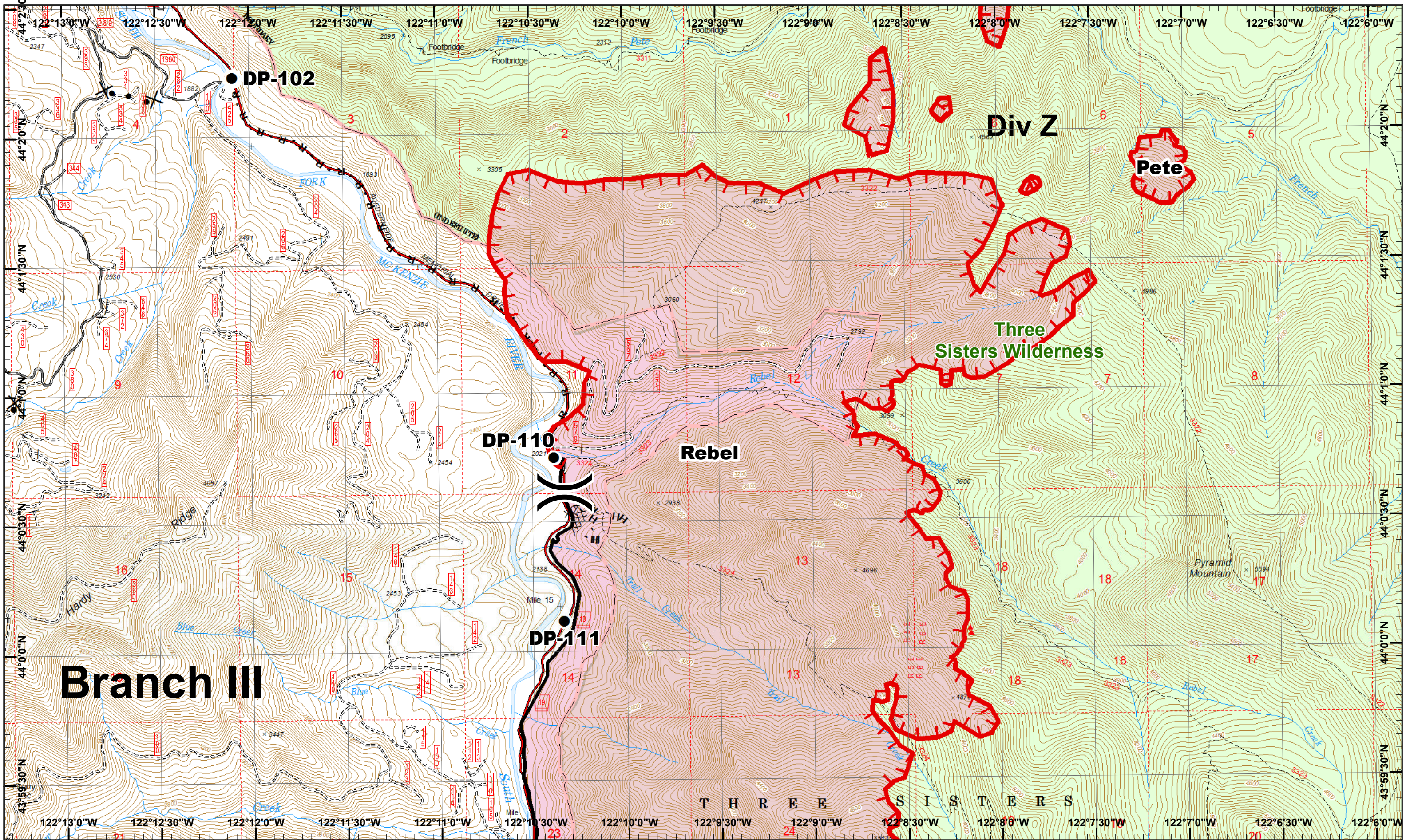
Rebel, Pete Horse Creek
 August 30, 2017
 IR 8/29/2017 @ 0242
 Rebel Fire - 4,918 Acres
 Pete Fire - 34 Acres
 Ollie Lookout Fire - 362 Acres
 Roney Fire - 1,228 Acres
 Separation Fire - 782 Acres
 Avenue Fire - 243 Acres
 Nash Fire - 553 Acres

0 0.25 0.5 Miles
 Map Created 8/29/2017 8:44:19 PM RDC

 IR Heat Source
 Uncontrolled Fire



1	2	3
4	5	6
7	8	9
10	11	
12	13	
14		



Rebel, Pete
Horse Creek
 August 30, 2017

IR 8/29/2017 @ 0242
 Rebel Fire - 4,918 Acres
 Pete Fire - 34 Acres
 Ollie Lookout Fire - 362 Acres
 Roney Fire - 1,228 Acres
 Separation Fire - 782 Acres
 Avenue Fire - 243 Acres
 Nash Fire - 553 Acres
 Map Created 8/29/2017 8:39:12 PM RDC



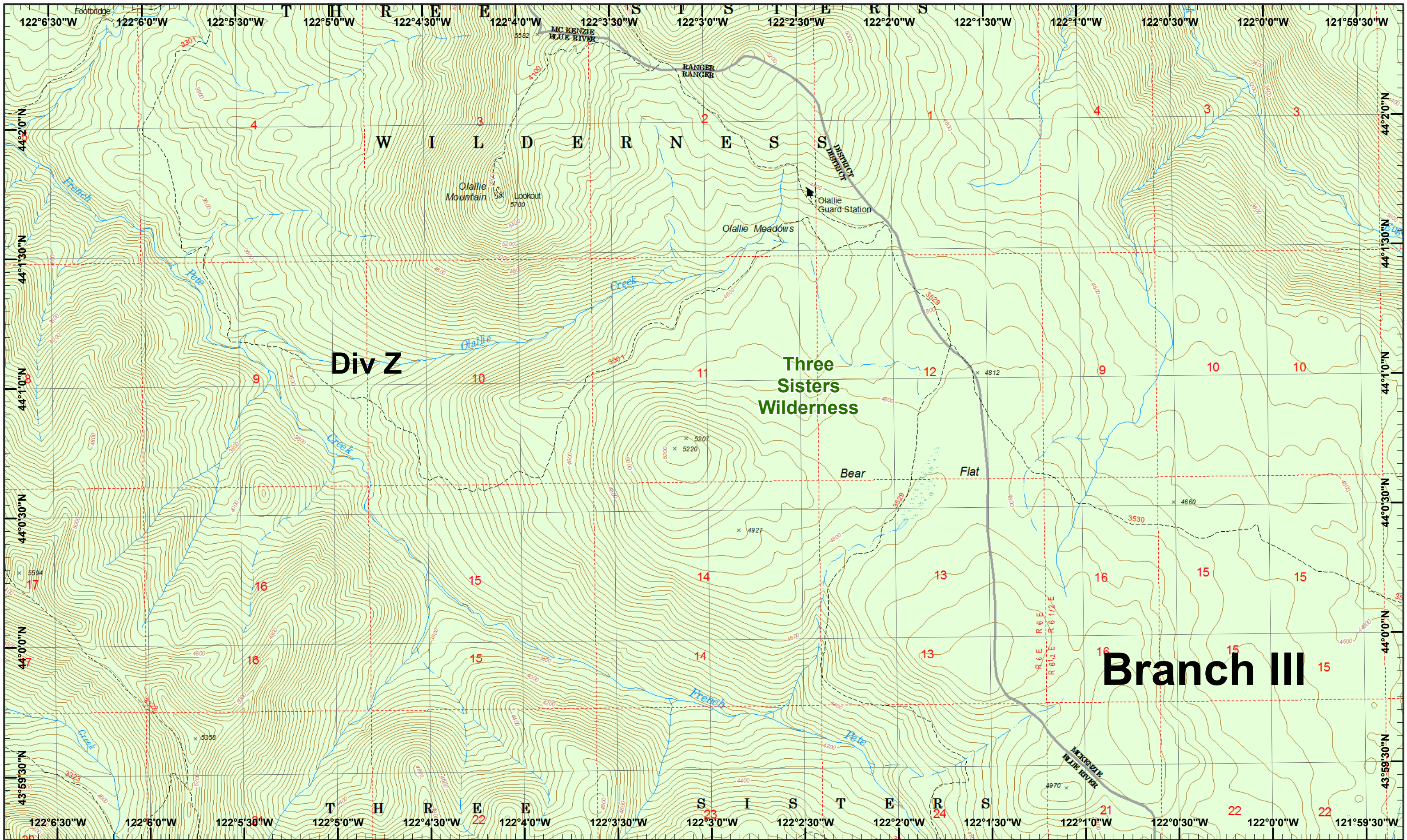
- Drop Point
- ⊕ Water Source
- Completed
- H - Completed Hand
- ⊗ Proposed Dozer
- ▲ IR Heat Source
- ⌂ Uncontrolled Fire
- XXXX Completed Dozer
- R - Road as Line



1	2	3
4	5	6
7	8	9
10	11	12
13	14	15


Page 10
 () Division
 [] Branch





Rebel, Pete
 Horse Creek
 August 30, 2017

IR 8/29/2017 @ 0242
 Rebel Fire - 4,918 Acres
 Pete Fire - 34 Acres
 Olallie Lookout Fire - 362 Acres
 Roney Fire - 1,228 Acres
 Separation Fire - 782 Acres
 Avenue Fire - 243 Acres
 Nash Fire - 553 Acres



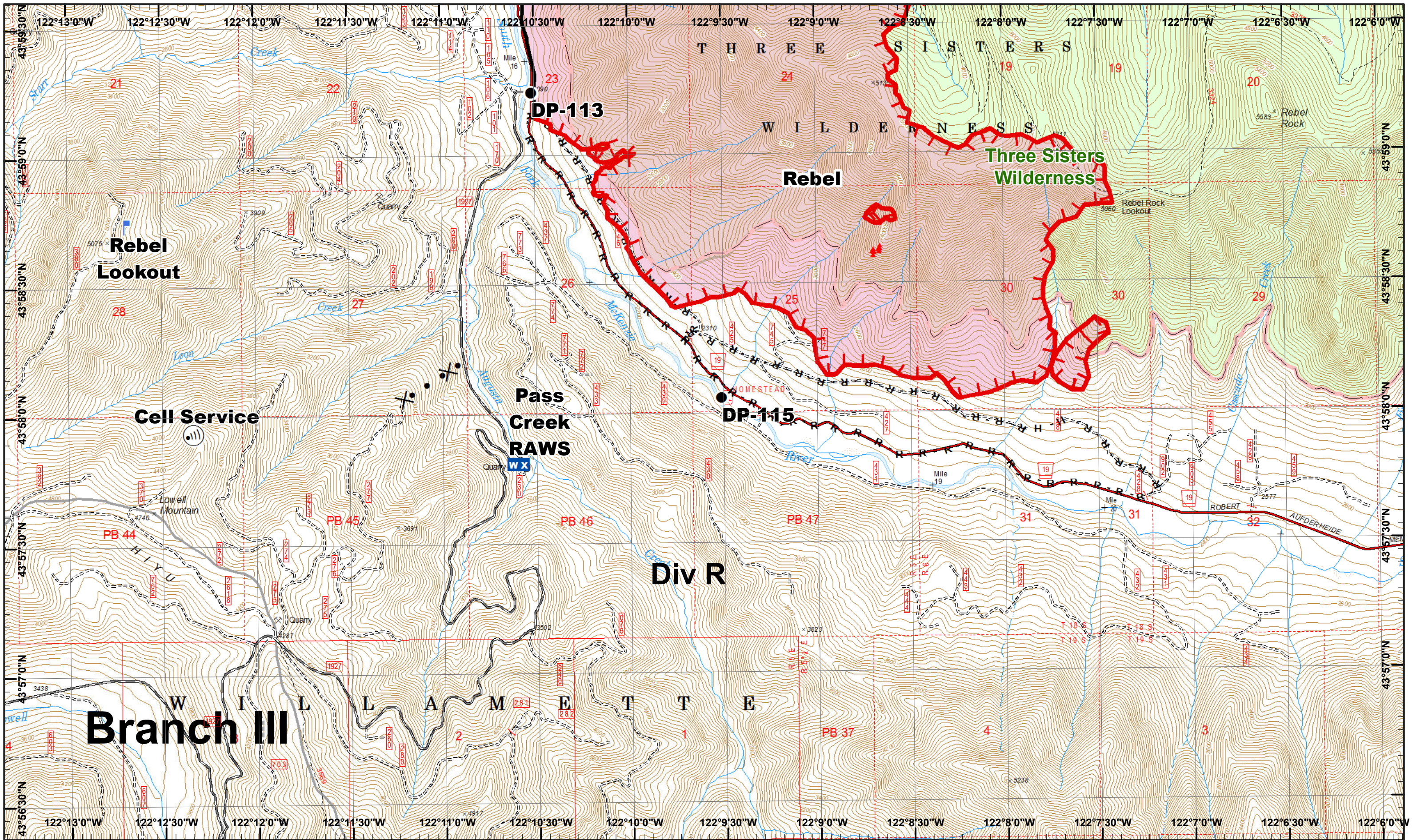
Map Created 8/29/2017 8:39:38 PM RDC



1	2	3
4	5	6
7	8	9
10	11	12
13	14	15

Page 11
)(Division
)(Branch





Rebel, Pete Horse Creek
 August 30, 2017

IR 8/29/2017 @ 0242
 Rebel Fire - 4,918 Acres
 Pete Fire - 34 Acres
 Orlie Lookout Fire - 362 Acres
 Roney Fire - 1,228 Acres
 Separation Fire - 782 Acres
 Avenue Fire - 243 Acres
 Nash Fire - 553 Acres

Map Created 8/29/2017 8:40:05 PM RDC

Drop Point
 IR Heat Source

Internet Access

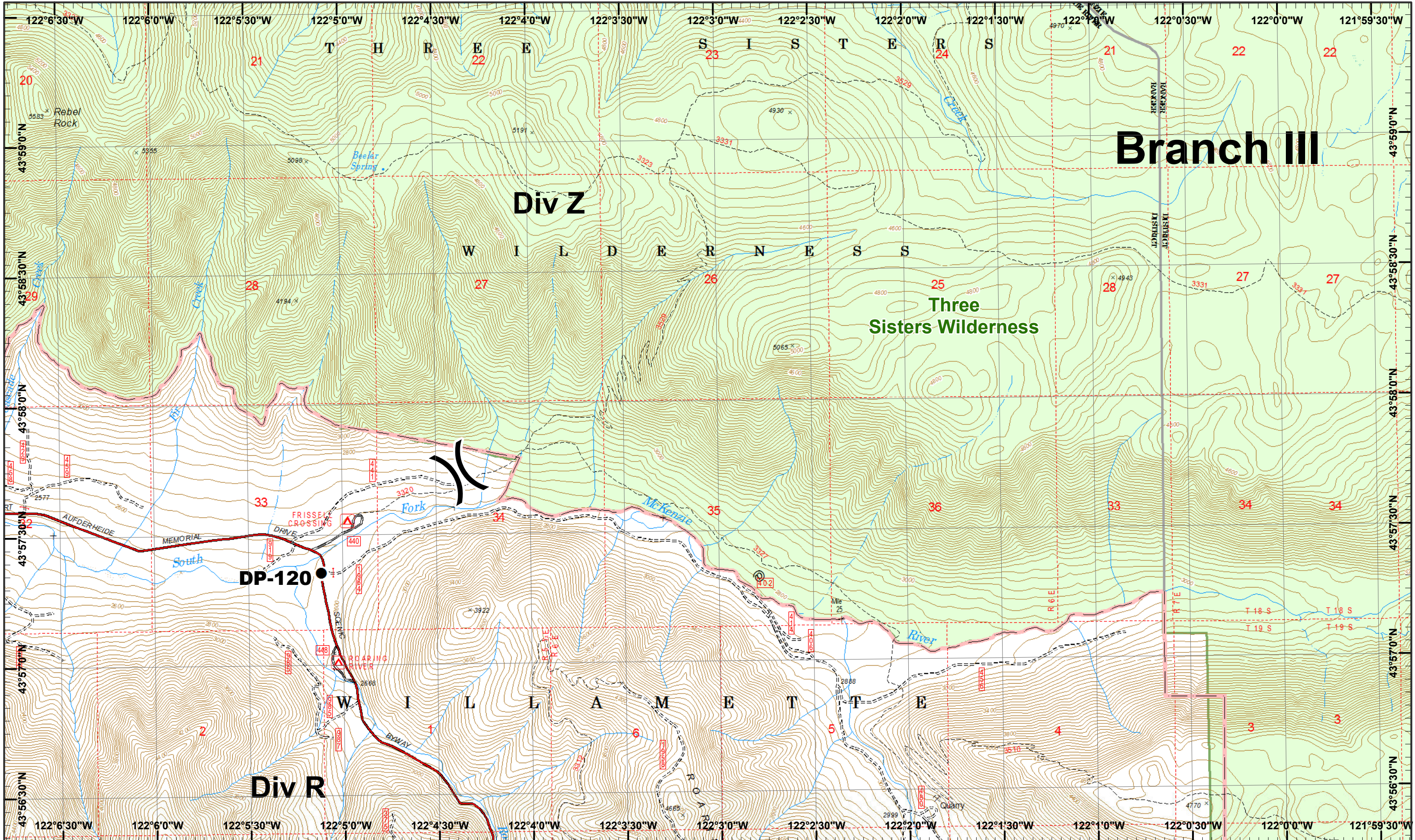
Lookout
 Mobile Weather

Uncontrolled Fire
 Completed

Completed Hand
 Proposed Dozer
 R - Road as Line



1	2	3
4	5	6
7	8	9
10	11	12
13	14	15



Branch III

Div Z

Three Sisters Wilderness

DP-120

Div R

Rebel, Pete Horse Creek
August 30, 2017

IR 8/29/2017 @ 0242
Rebel Fire - 4,918 Acres
Pete Fire - 34 Acres
Ollie Lookout Fire - 362 Acres
Roney Fire - 1,228 Acres
Separation Fire - 782 Acres
Avenue Fire - 243 Acres
Nash Fire - 553 Acres



Map Created 8/29/2017 8:40:30 PM RDC

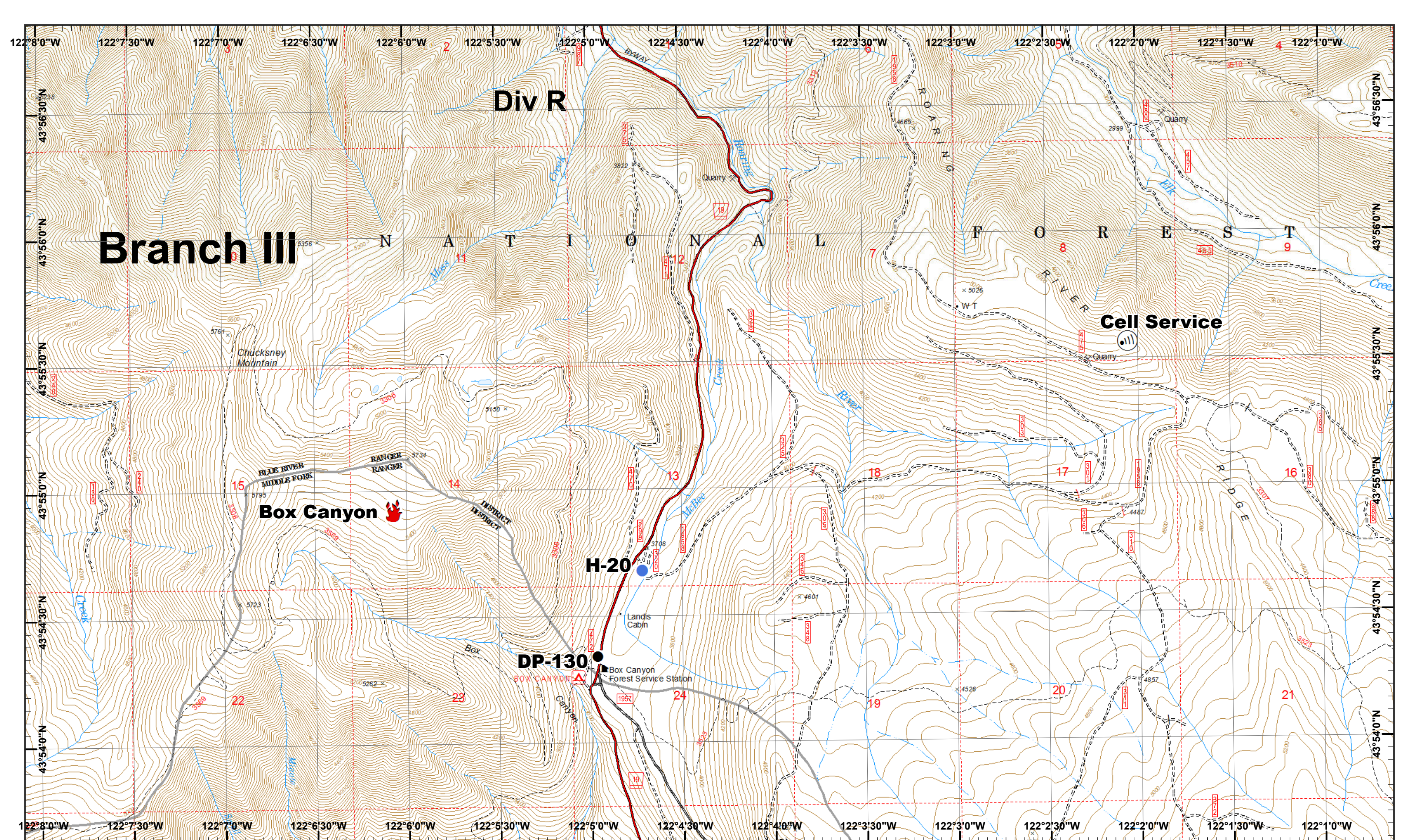
Drop Point



1	2	3
4	5	6
7	8	9
10	11	
12	13	
14		

Page 13
X Division
I Branch





Branch III

Rebel, Pete
Horse Creek
August 30, 2017

IR 8/29/2017 @ 0242
Rebel Fire - 4,918 Acres
Pete Fire - 34 Acres
Ollie Lookout Fire - 362 Acres
Roney Fire - 1,228 Acres
Separation Fire - 782 Acres
Avenue Fire - 243 Acres
Nash Fire - 553 Acres

Map Created 8/29/2017 8:40:55 PM RDC



Drop Point

Fire Location

Helispot

Internet Access



1	2	3
4	5	6
7	8	9
10	11	12
13	14	15

Page 14
X Division
J Branch

