

















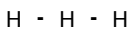




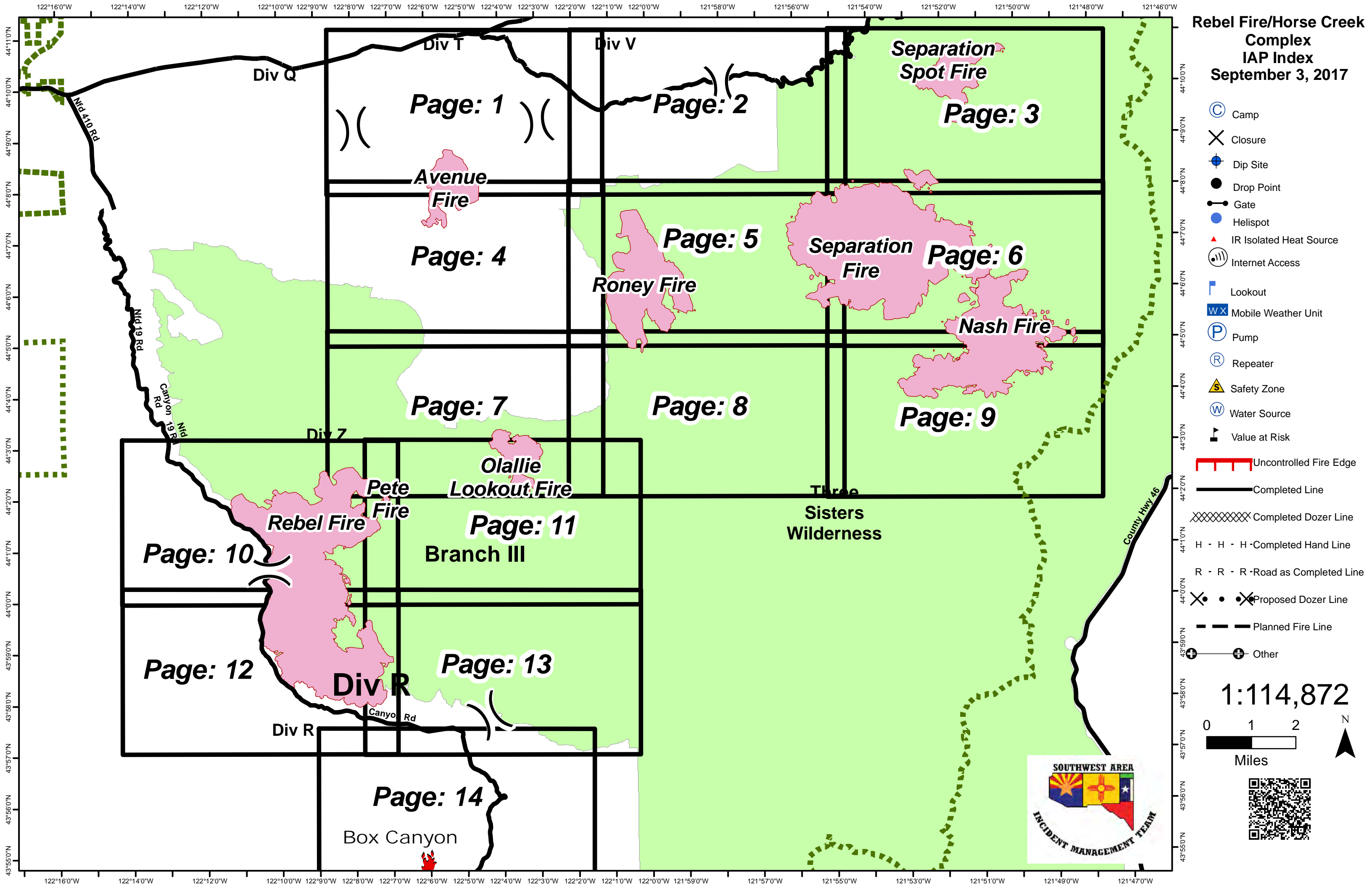
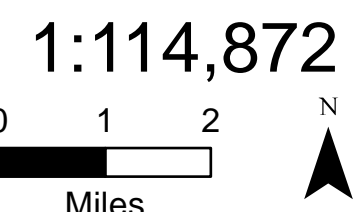


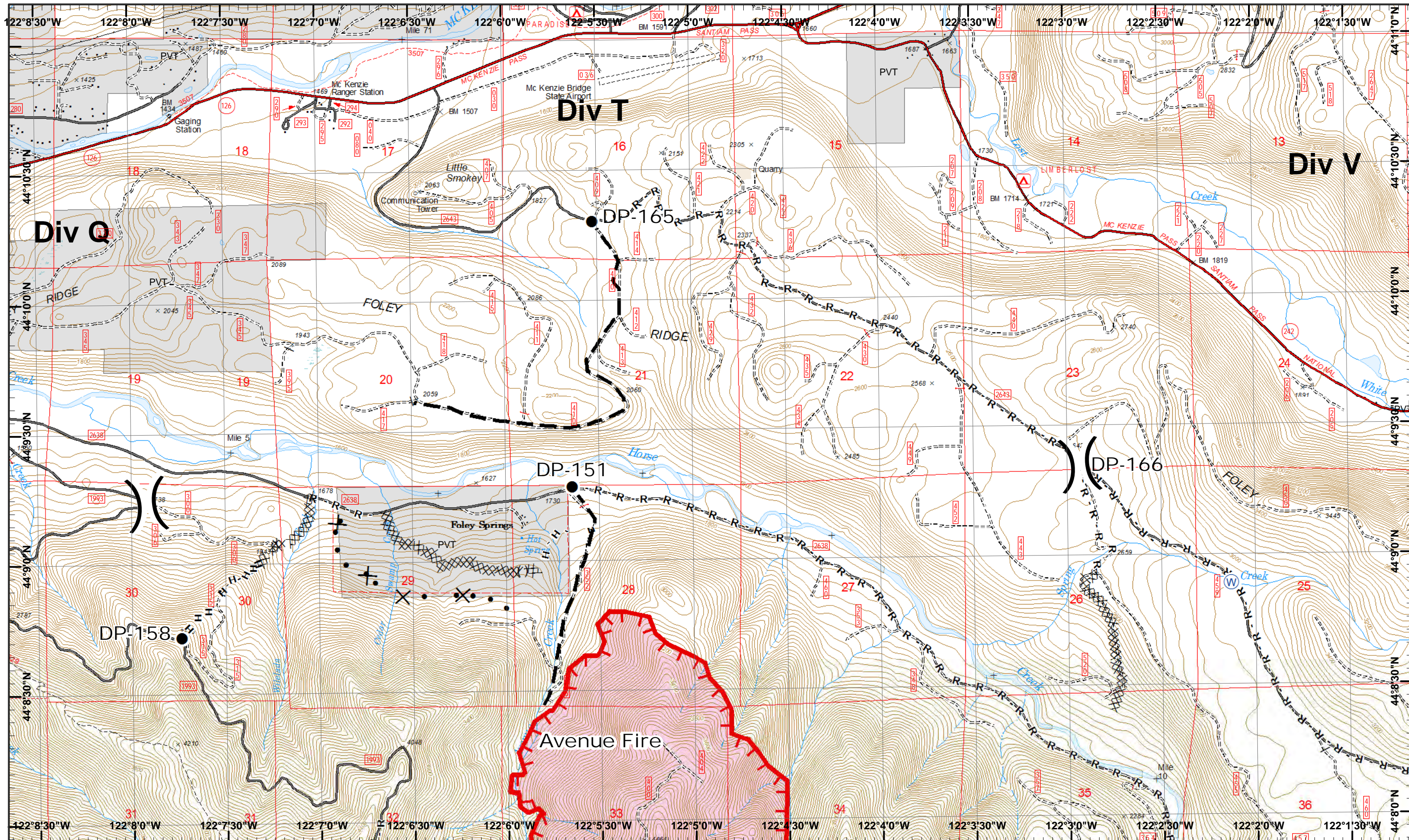
Rebel Fire/Horse Creek Complex IAP Index

September 3, 2017

-  Camp
-  Closure
-  Dip Site
-  Drop Point
-  Gate
-  Helispot
-  IR Isolated Heat Source
-  Internet Access
-  Lookout
-  Mobile Weather Unit
-  Pump
-  Repeater
-  Safety Zone
-  Water Source
-  Value at Risk

-  Uncontrolled Fire Edge
-  Completed Line
-  Completed Dozer Line
-  Completed Hand Line
-  Road as Completed Line
-  Proposed Dozer Line
-  Planned Fire Line
-  Other





Rebel, Pete Horse Creek
 September 3, 2017
 IR 8/31/2017 @ 2114
 Rebel Fire - 6,554 Acres
 Pete Fire - 51 Acres
 Challie Lookout Fire - 519 Acres
 Roney Fire - 2,055 Acres
 Separation Fire - 6,689 Acres
 Avenue Fire - 7091 Acres
 Nash Fire - 3,141 Acres

0 0.25 0.5 Miles
 Map Created 9/2/2017 8:03:42 PM RDC



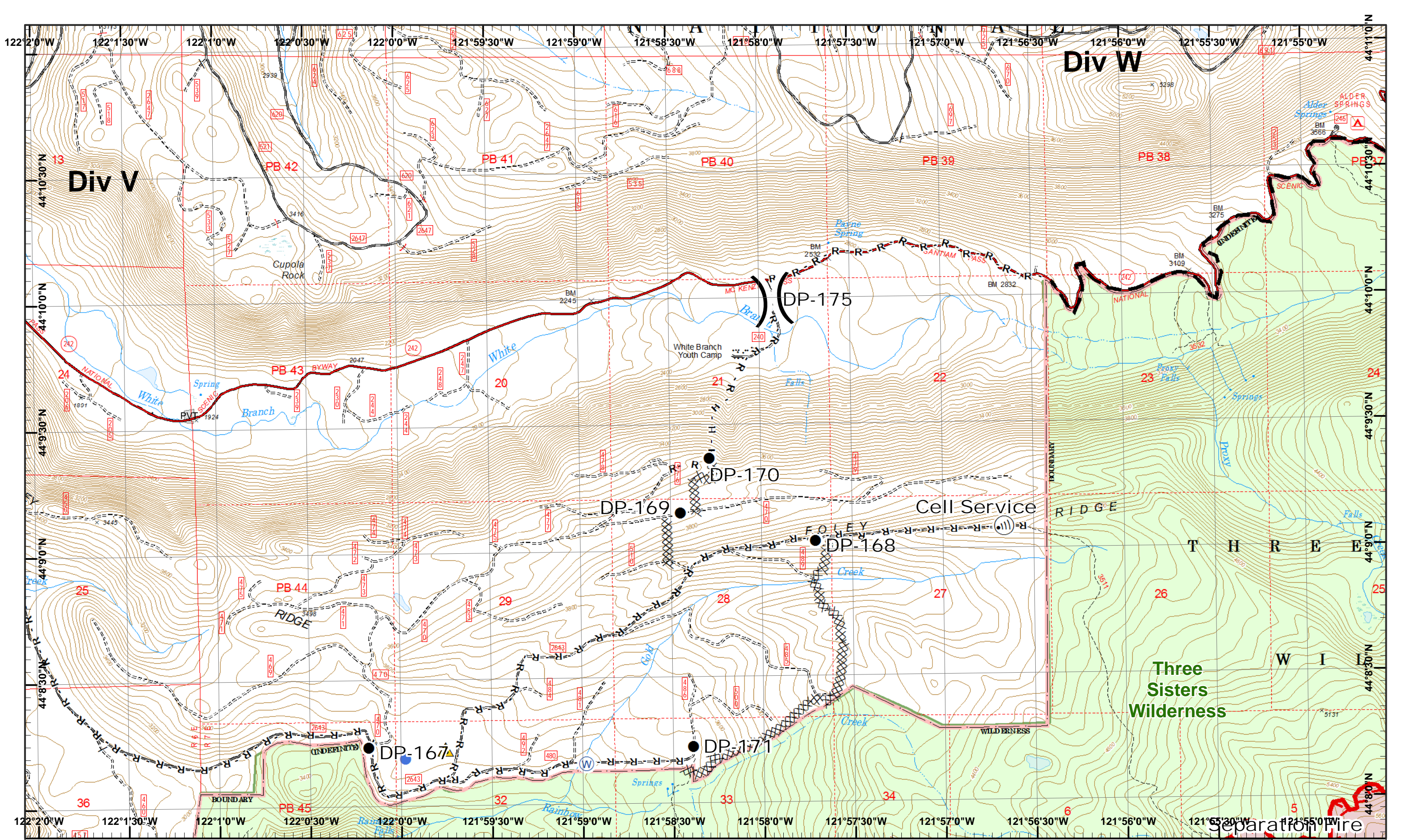
- Drop Point
- ⊕ Water Source
- XXXX Completed Dozer
- R - Road as Line
- Proposed Dozer
- () Ridge/Geographic Feature
- Uncontrolled Fire
- H - Completed Hand
- Planned Fire Line



1	2	3
4	5	6
7	8	9
10	11	12
13	14	15

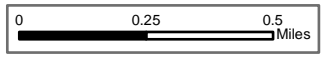
Page 1
) Division
 [Branch





Rebel, Pete Horse Creek
 September 3, 2017

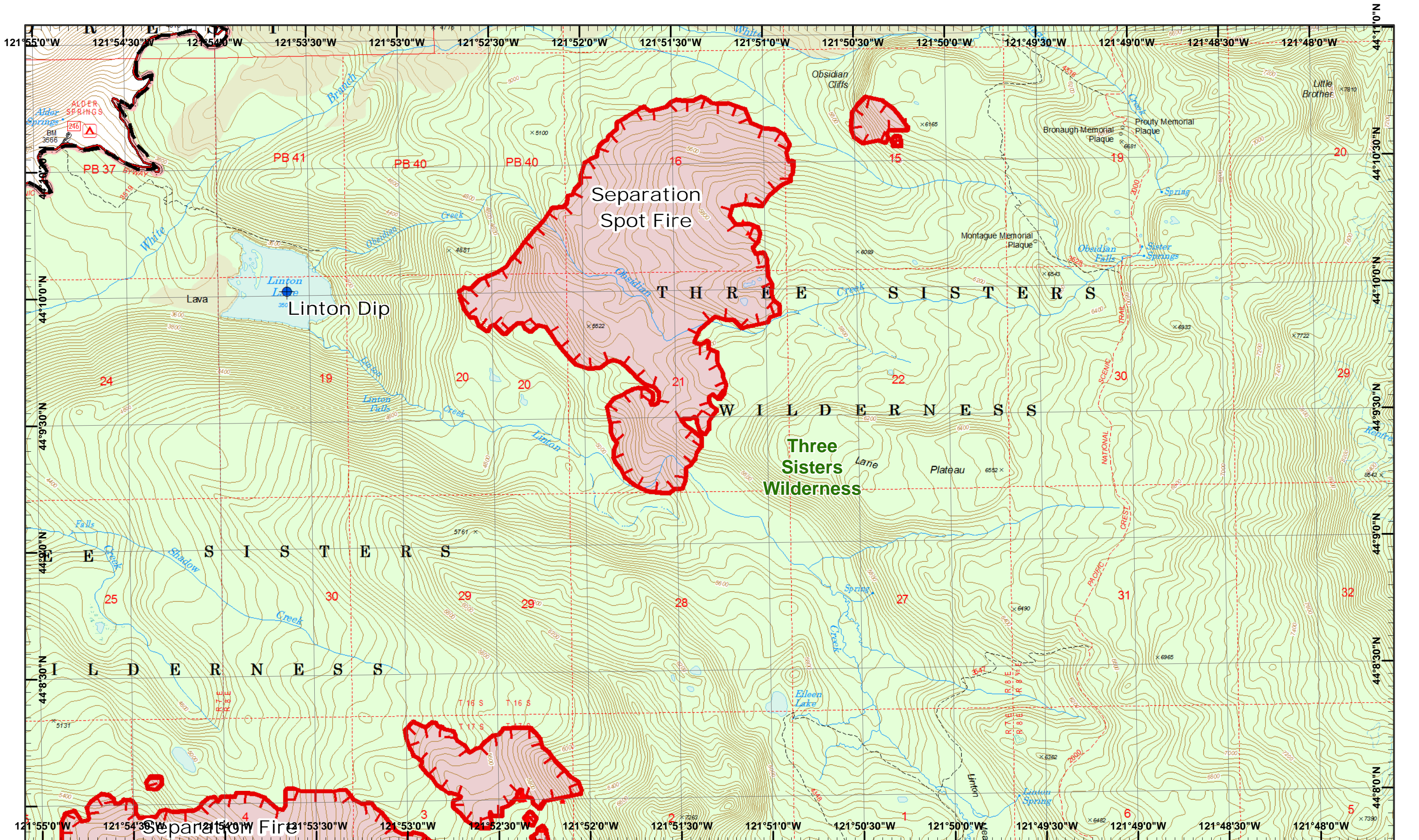
IR 8/31/2017 @ 2114
 Rebel Fire - 6,554 Acres
 Pete Fire - 51 Acres
 Ollie Lookout Fire - 519 Acres
 Roney Fire - 2,055 Acres
 Separation Fire - 6,689 Acres
 Avenue Fire - 7091 Acres
 Nash Fire - 3,141 Acres



- North
- Drop Point
- Helispot
- Internet Access
- Safety Zone
- Water Source
- Uncontrolled Fire
- Completed Dozer R - Road as Line
- Completed Hand
- Planned Fire Line



1	2	3
4	5	6
7	8	9
10	11	12
13	14	15



**Rebel, Pete
Horse Creek
September 3, 2017**

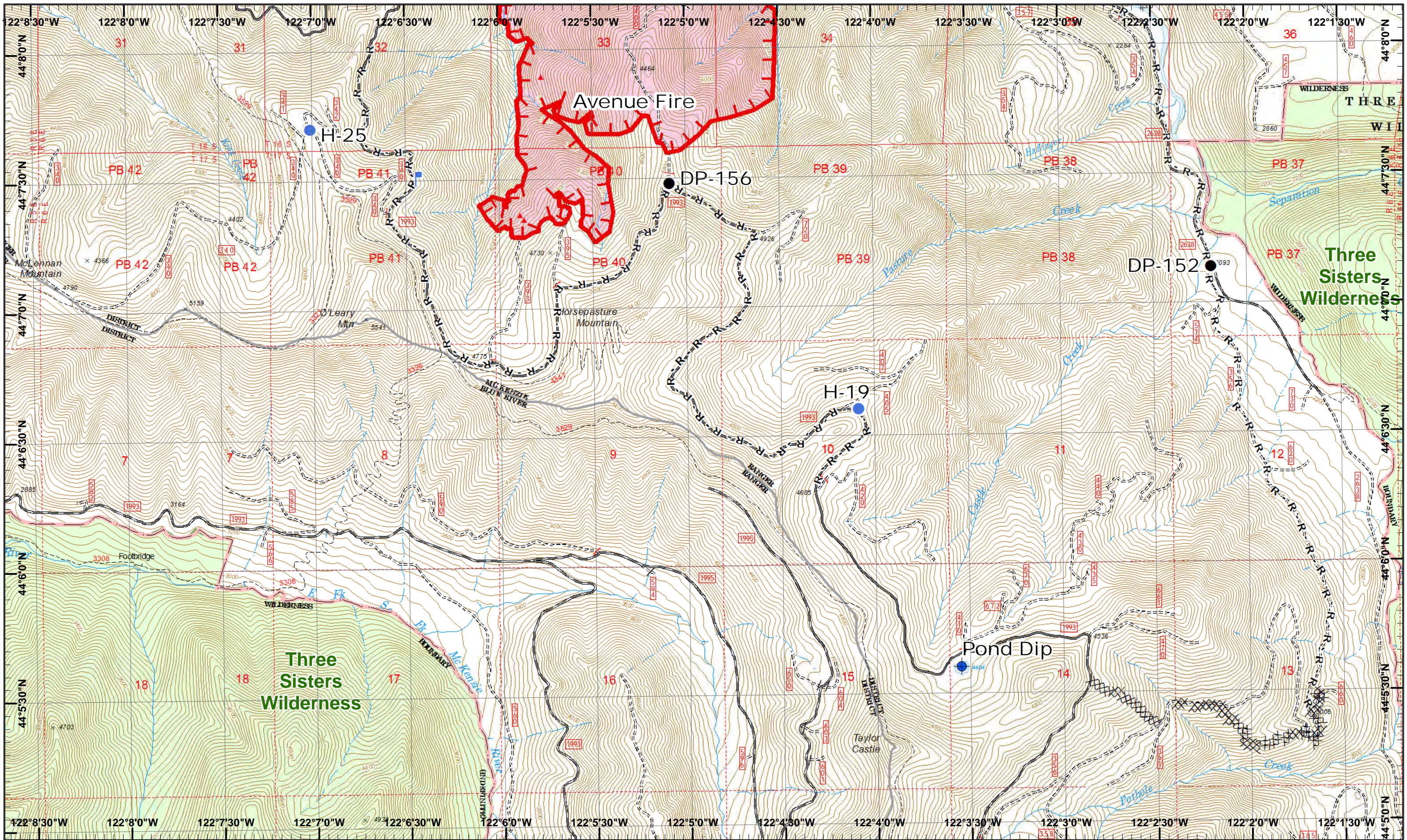
IR 8/31/2017 @ 2114
 Rebel Fire - 6,554 Acres
 Pete Fire - 51 Acres
 Challie Lookout Fire - 519 Acres
 Roney Fire - 2,055 Acres
 Separation Fire - 6,689 Acres
 Avenue Fire - 7091 Acres
 Nash Fire - 3,141 Acres

0 0.25 0.5 Miles

Dip Site
 Uncontrolled Fire
 Planned Fire Line
 IR Heat Source



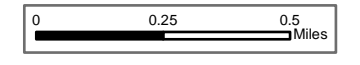
1	2	3
4	5	6
7	8	9
10	11	12
13	14	



Rebel, Pete
Horse Creek
September 3, 2017

IR 8/31/2017 @ 2114
Rebel Fire - 6,554 Acres
Pete Fire - 51 Acres
Challe Lookout Fire - 519 Acres
Roney Fire - 2,055 Acres
Separation Fire - 6,689 Acres
Avenue Fire - 7091 Acres
Nash Fire - 3,141 Acres

Map Created 9/2/2017 8:05:16 PM RDC

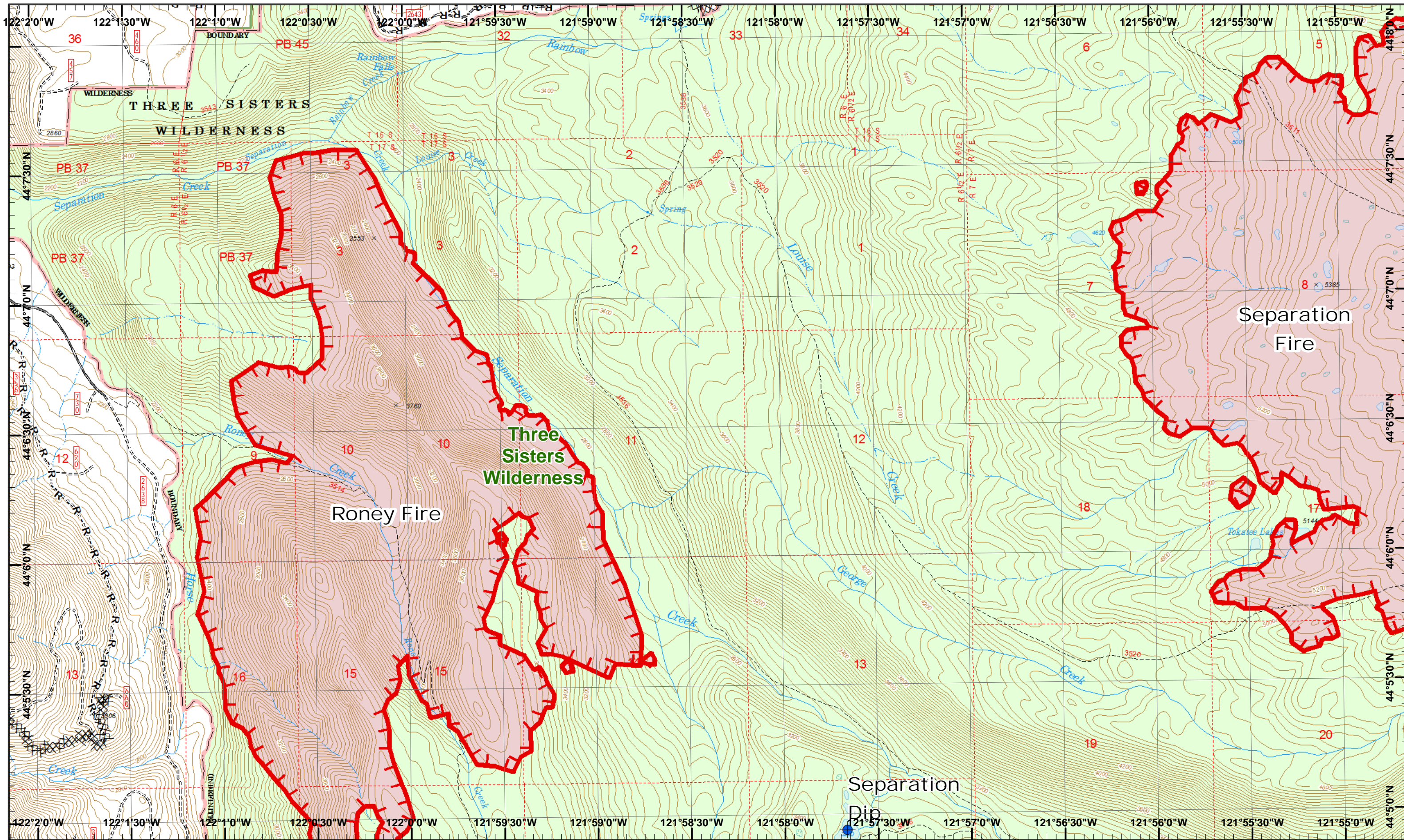


- Dip Site
- Helispot
- Lookout
- Completed Dozer R - Road as Line
- Drop Point
- IR Heat Source
- Uncontrolled Fire



1	2	3
4	5	6
7	8	9
10	11	12
13	14	15





Rebel, Pete
Horse Creek
September 3, 2017

IR 8/31/2017 @ 2114
Rebel Fire - 6,554 Acres
Pete Fire - 51 Acres
Challis Lookout Fire - 519 Acres
Roney Fire - 2,055 Acres
Separation Fire - 6,689 Acres
Avenue Fire - 7091 Acres
Nash Fire - 3,141 Acres



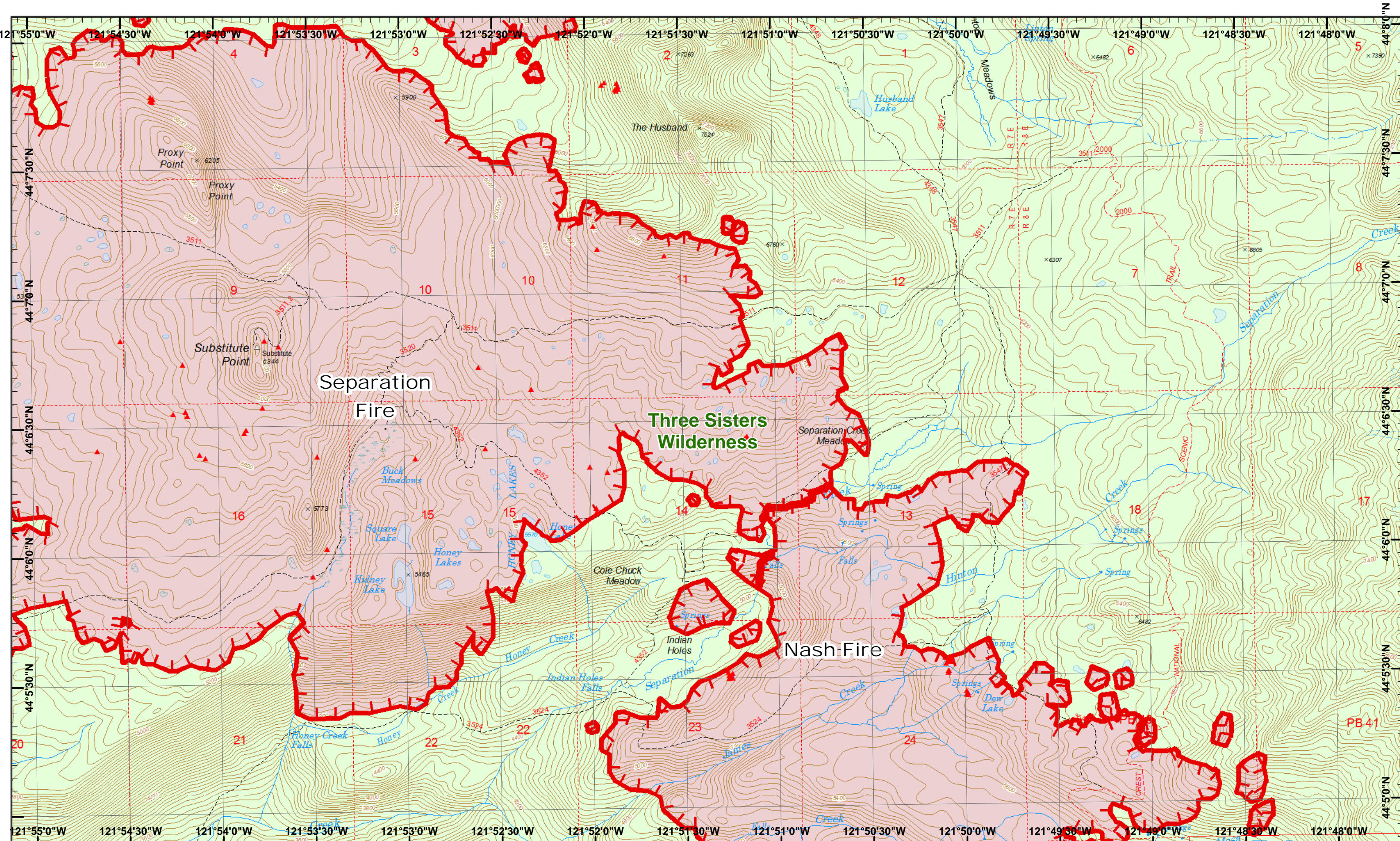
- Dip Site
- ⊕ Water Source
- XXXX Completed Dozer R - Road as Line
- ▲ IR Heat Source
- ▬ Uncontrolled Fire



1	2	3
4	5	6
7	8	9
10	11	12
13	14	15

Page 5
) Division
) Branch





Rebel, Pete
Horse Creek
September 3, 2017

IR 8/31/2017 @ 2114
Rebel Fire - 6,554 Acres
Pete Fire - 51 Acres
Ollie Lookout Fire - 519 Acres
Roney Fire - 2,055 Acres
Separation Fire - 6,689 Acres
Avenue Fire - 7091 Acres
Nash Fire - 3,141 Acres

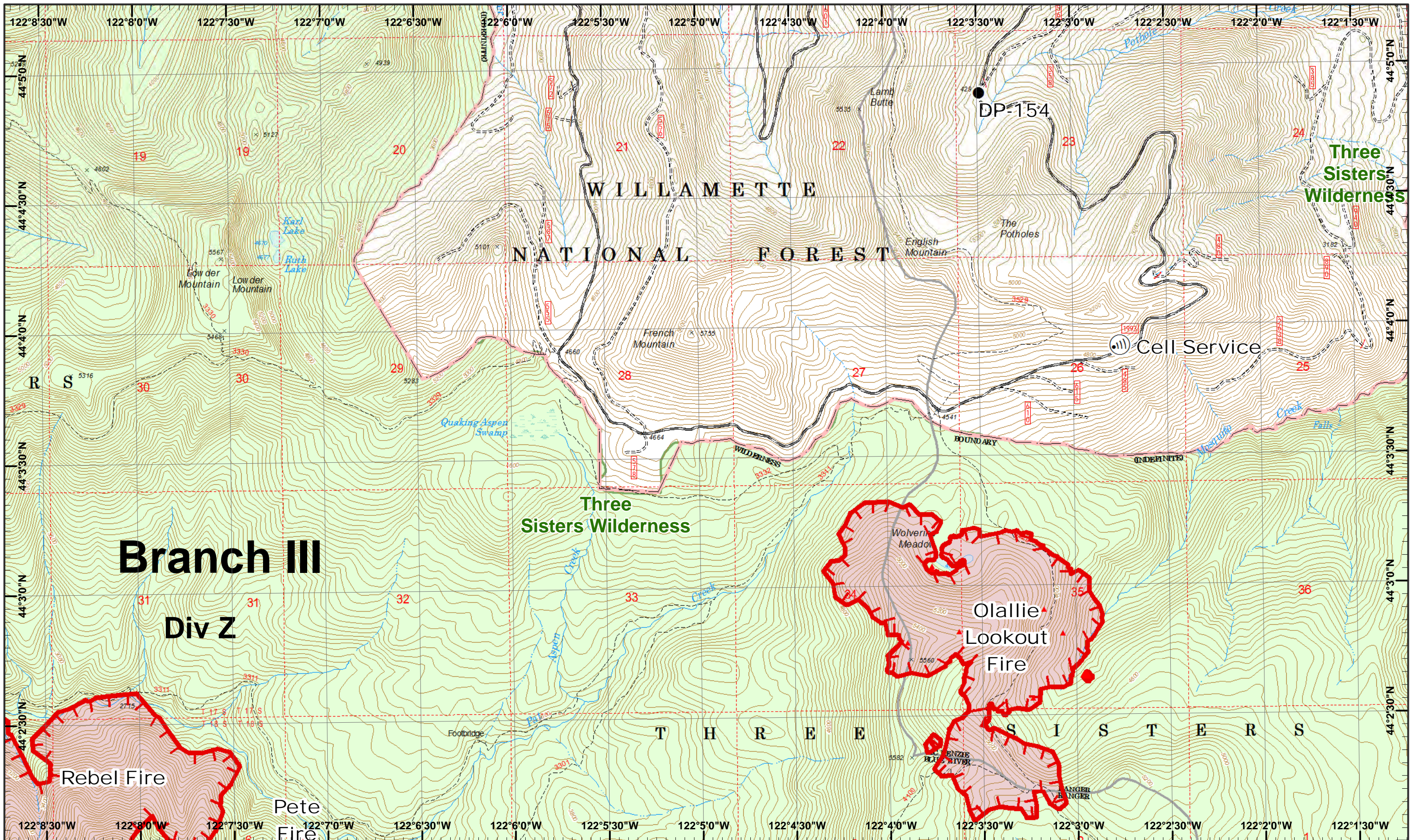
0 0.25 0.5 Miles

Map Created 9/2/2017 8:05:41 PM RDC

IR Heat Source
 IR Heat Source
 Uncontrolled Fire

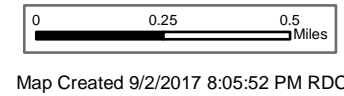


1	2	3
4	5	6
7	8	9
10	11	12
13	14	



Rebel, Pete Horse Creek
 September 3, 2017

IR 8/31/2017 @ 2114
 Rebel Fire - 6,554 Acres
 Pete Fire - 51 Acres
 Olallie Lookout Fire - 519 Acres
 Roney Fire - 2,055 Acres
 Separation Fire - 6,689 Acres
 Avenue Fire - 7091 Acres
 Nash Fire - 3,141 Acres



● Drop Point
 ▲ IR Heat Source

Ⓜ Internet Access

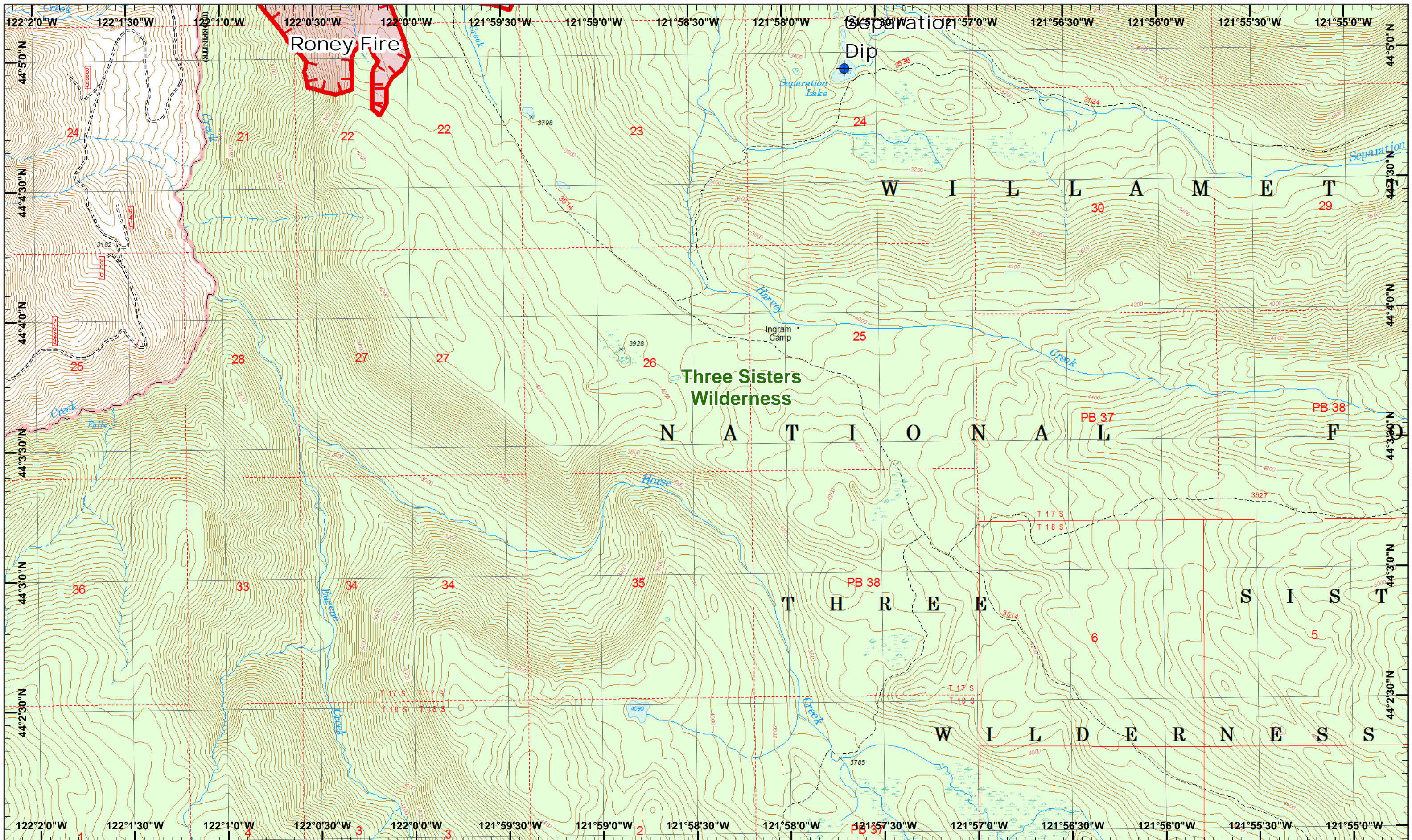
▭ Uncontrolled Fire



1	2	3
4	5	6
7	8	9
10	11	12
13	14	15

Page 7
)(Division
)(Branch





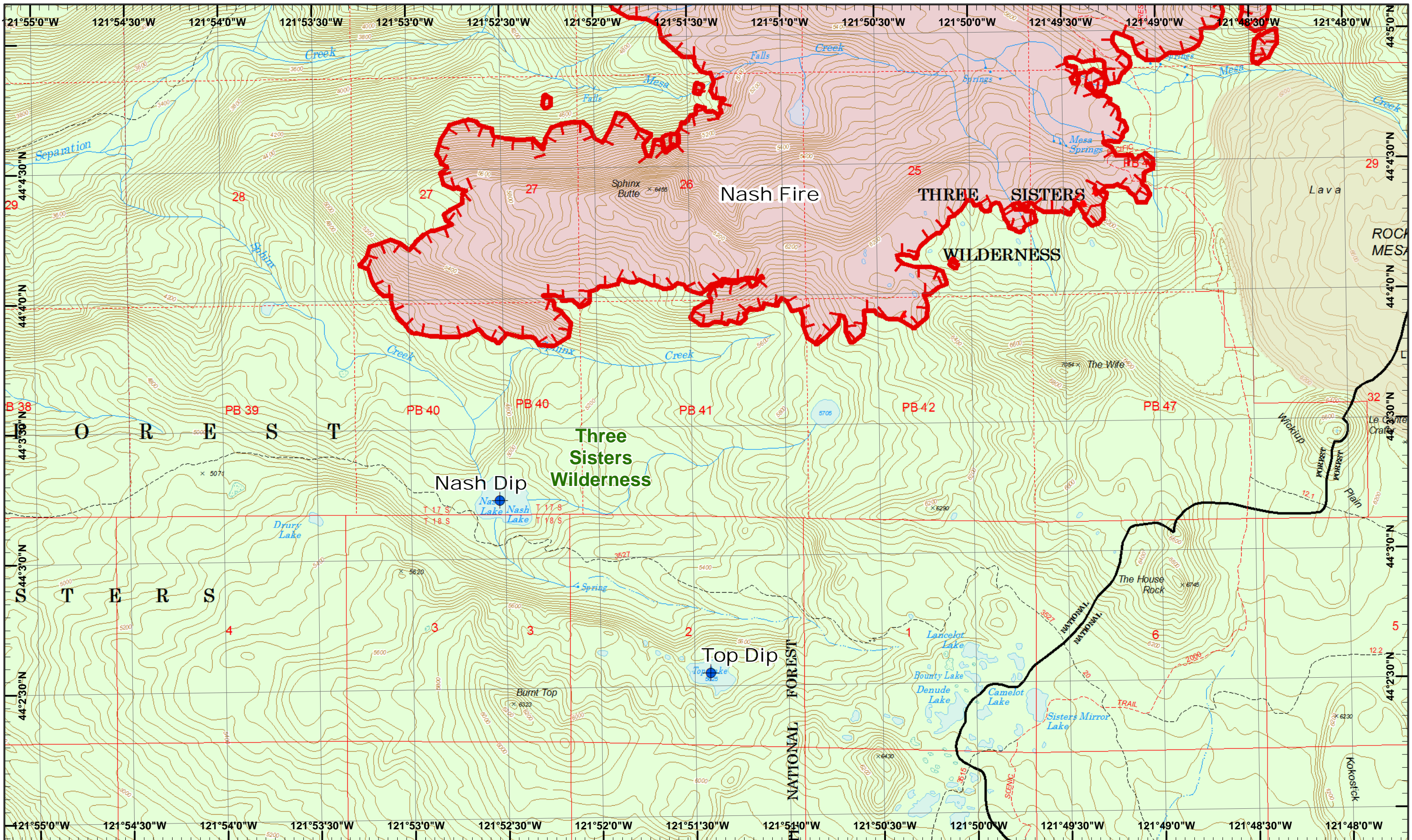
Rebel, Pete Horse Creek
 September 3, 2017
 IR 8/31/2017 @ 2114
 Rebel Fire - 6,554 Acres
 Pete Fire - 51 Acres
 Challe Lookout Fire - 519 Acres
 Roney Fire - 2,055 Acres
 Separation Fire - 6,689 Acres
 Avenue Fire - 7091 Acres
 Nash Fire - 3,141 Acres

0 0.25 0.5 Miles
 Map Created 9/2/2017 8:06:01 PM RDC

 Dip Site
 Uncontrolled Fire



1	2	3
4	5	6
7	8	9
10	11	12
13	14	15



Rebel, Pete
Horse Creek
September 3, 2017

IR 8/31/2017 @ 2114
Rebel Fire - 6,554 Acres
Pete Fire - 51 Acres
Challie Lookout Fire - 519 Acres
Roney Fire - 2,055 Acres
Separation Fire - 6,689 Acres
Avenue Fire - 7091 Acres
Nash Fire - 3,141 Acres

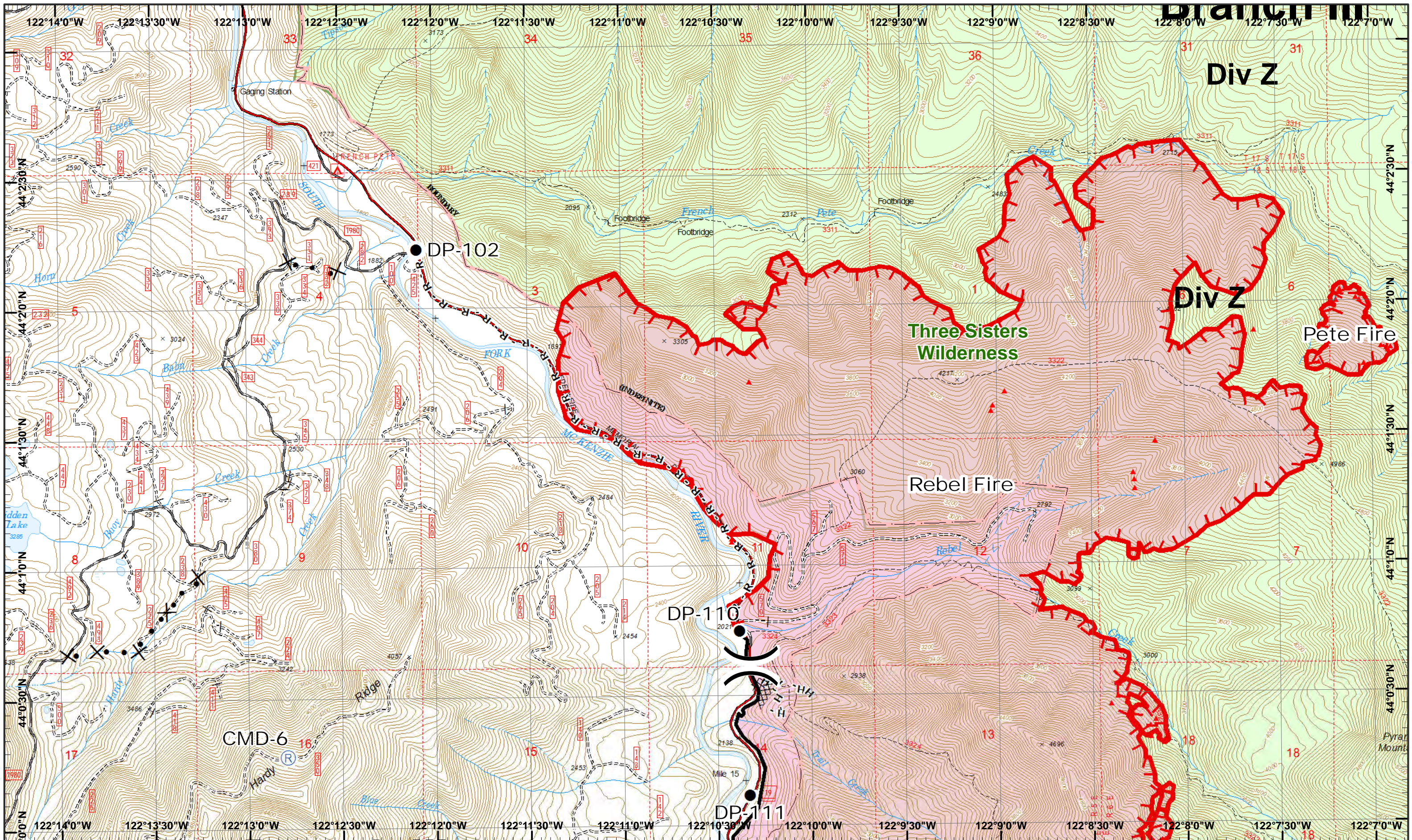
0 0.25 0.5 Miles

Map Created 9/2/2017 8:06:11 PM RDC

Dip Site
 Uncontrolled Fire
 IR Heat Source



1	2	3
4	5	6
7	8	9
10	11	12
13	14	



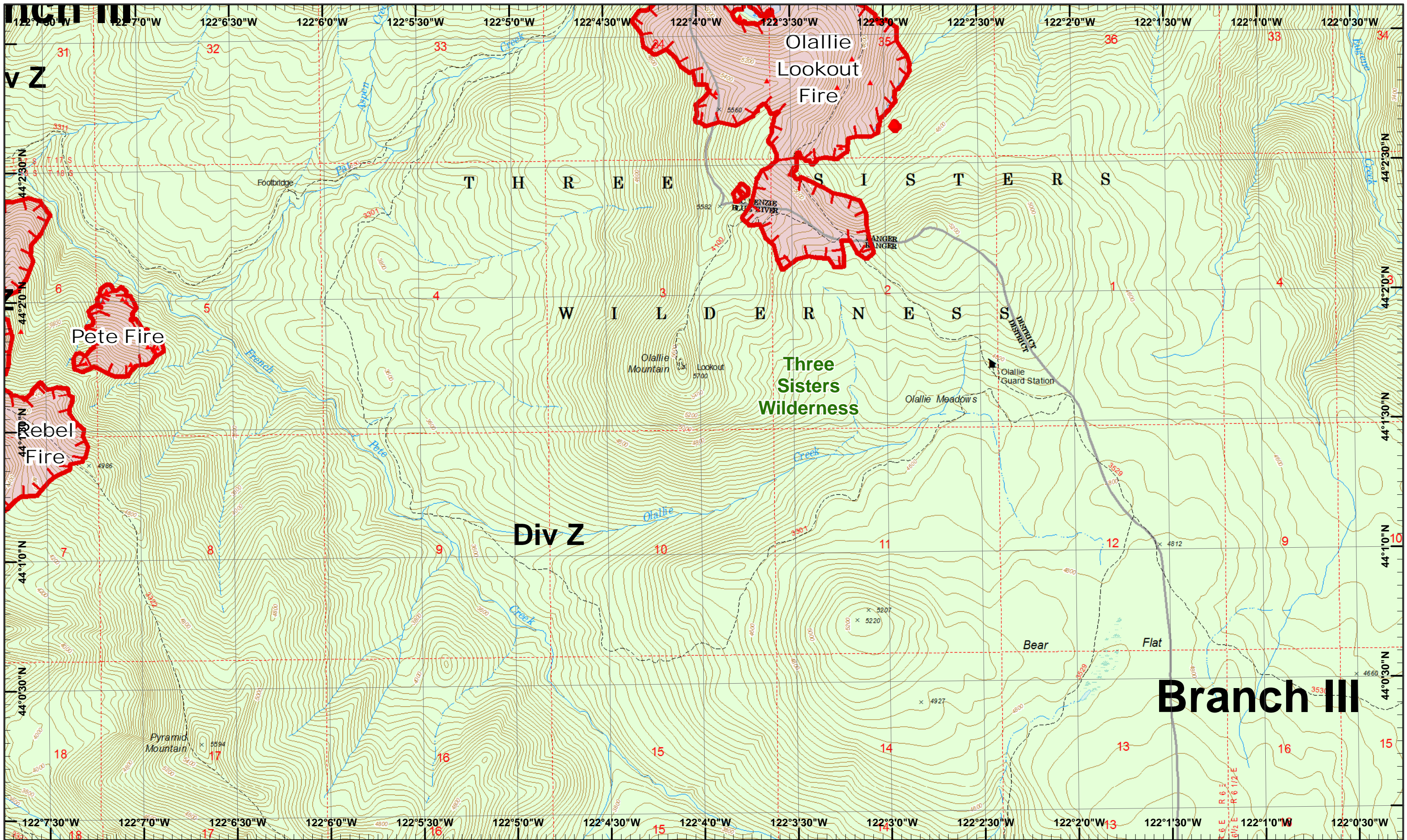
Rebel, Pete Horse Creek
 September 3, 2017
 IR 8/31/2017 @ 2114
 Rebel Fire - 6,554 Acres
 Pete Fire - 51 Acres
 Challe Lookout Fire - 519 Acres
 Roney Fire - 2,055 Acres
 Separation Fire - 6,689 Acres
 Avenue Fire - 7091 Acres
 Nash Fire - 3,141 Acres

0 0.25 0.5 Miles
 Map Created 9/2/2017 8:03:56 PM RDC

- North Arrow
- Drop Point
- IR Heat Source
- Repeater
- Water Source
- Uncontrolled Fire
- Completed
- Completed Dozer
- Completed Hand
- Road as Line
- Proposed Dozer



1	2	3
4	5	6
7	8	9
10	11	12
13	14	15



Rebel, Pete
Horse Creek
September 3, 2017

IR 8/31/2017 @ 2114
Rebel Fire - 6,554 Acres
Pete Fire - 51 Acres
Olallie Lookout Fire - 519 Acres
Roney Fire - 2,055 Acres
Separation Fire - 6,689 Acres
Avenue Fire - 7091 Acres
Nash Fire - 3,141 Acres

Map Created 9/2/2017 8:04:07 PM RDC

IR Heat Source
Uncontrolled Fire

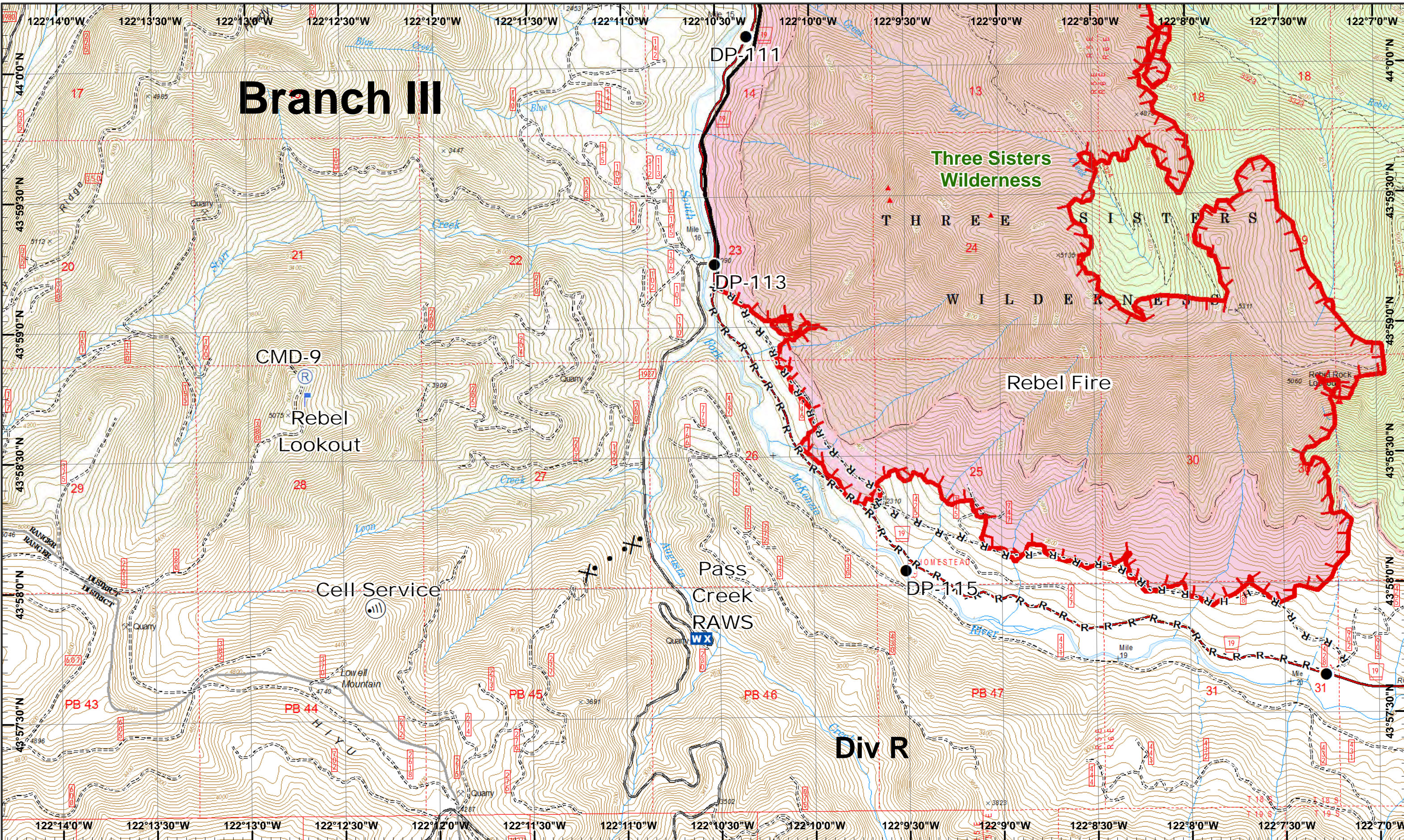
Branch III



1	2	3
4	5	6
7	8	9
10	11	12
13	14	15

Page 11
)(Division
)(Branch





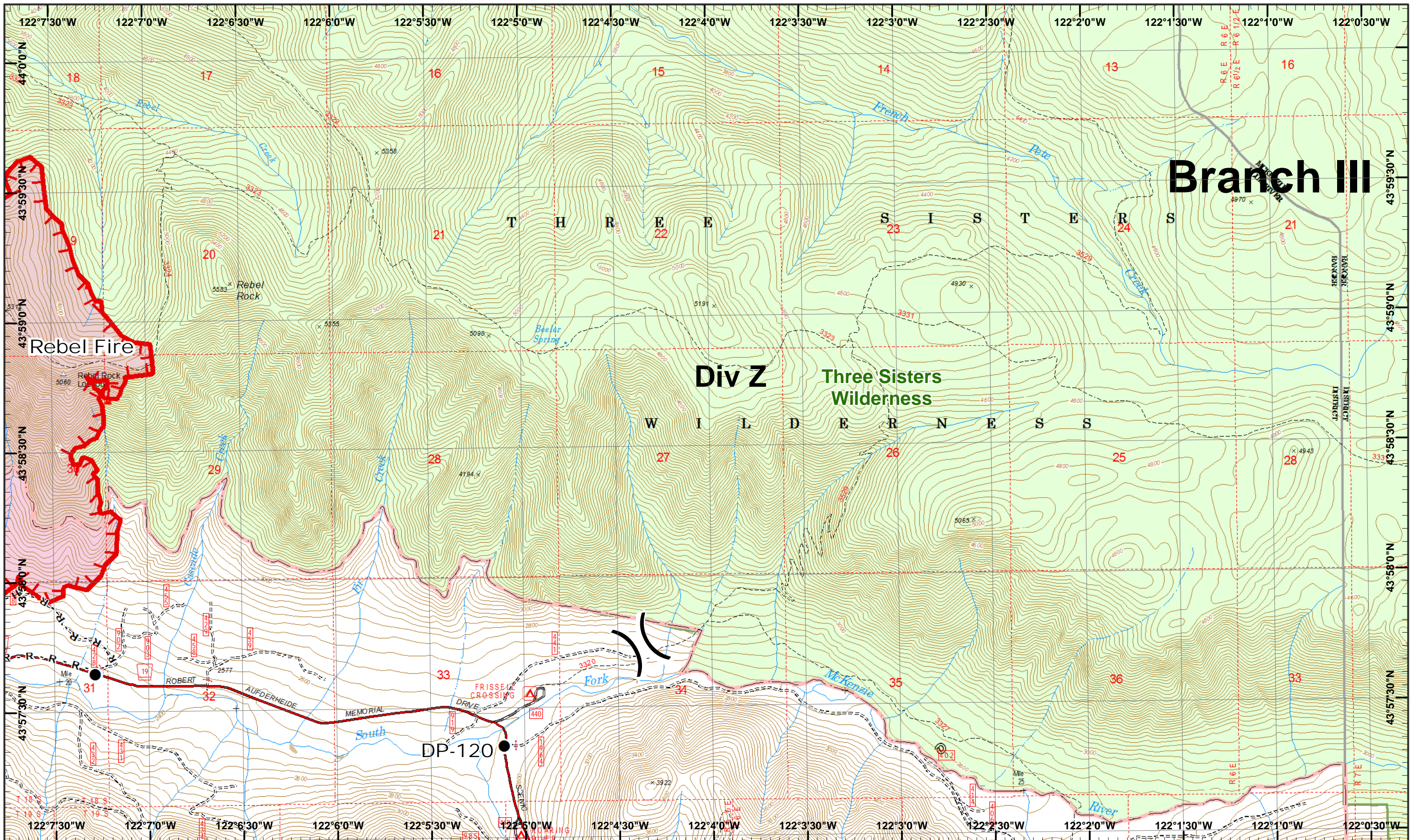
Rebel, Pete Horse Creek
 September 3, 2017

IR 8/31/2017 @ 2114
 Rebel Fire - 6,554 Acres
 Pete Fire - 51 Acres
 Quail Lookout Fire - 519 Acres
 Roney Fire - 2,055 Acres
 Separation Fire - 6,689 Acres
 Avenue Fire - 7091 Acres
 Nash Fire - 3,141 Acres

0 0.25 0.5 Miles

Drop Point
 IR Heat Source
 Internet Access
 Lookout
 Repeater
 Completed
 R - Road as Line
 Proposed Dozer

Mobile Weather
 Completed Hand
 Uncontrolled Fire



Branch III

Div Z

**Three Sisters
Wilderness**

Rebel Fire

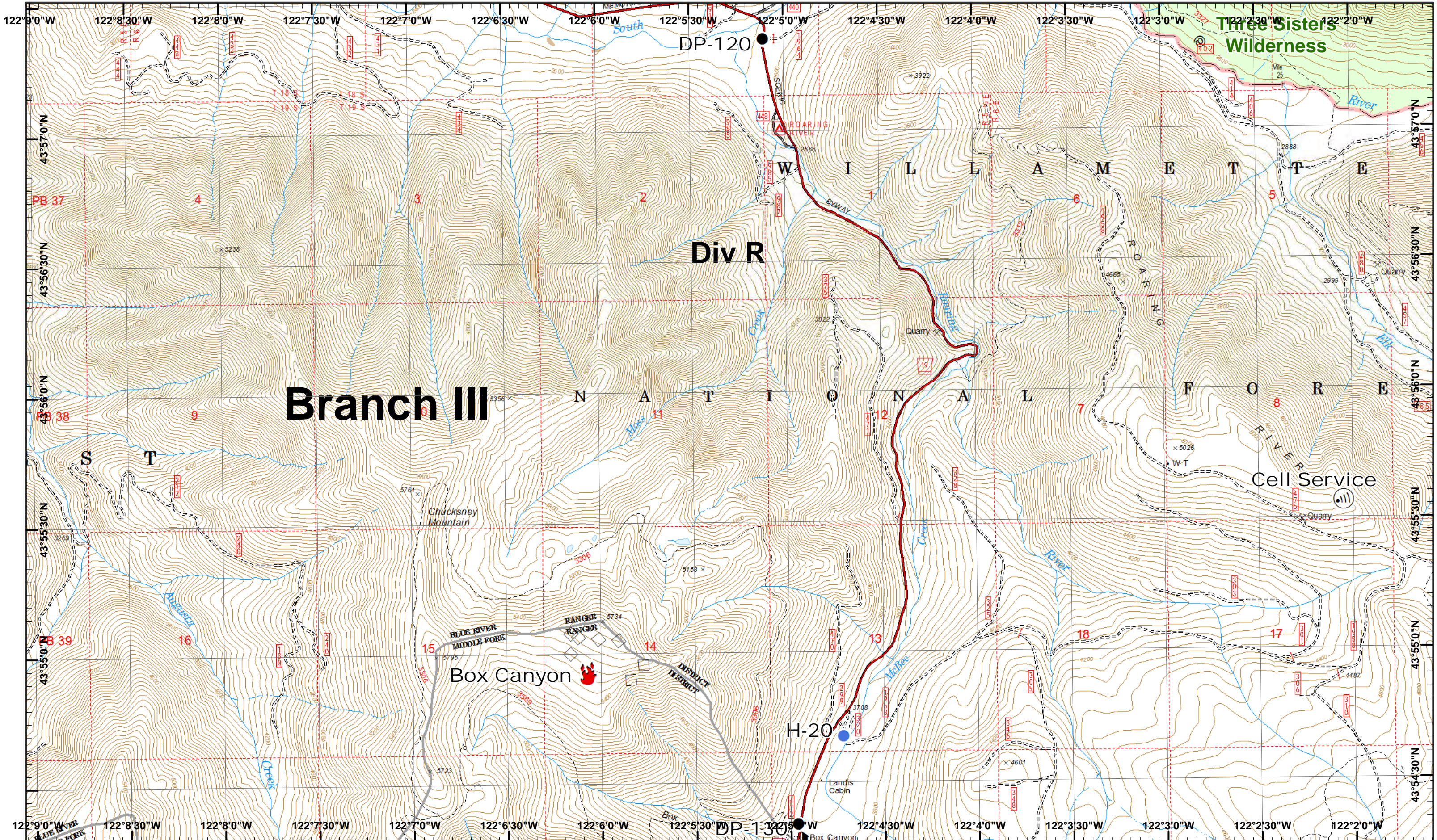
**Rebel, Pete
Horse Creek**
September 3, 2017

IR 8/31/2017 @ 2114
 Rebel Fire - 6,554 Acres
 Pete Fire - 51 Acres
 Orlie Lookout Fire - 519 Acres
 Roney Fire - 2,055 Acres
 Separation Fire - 6,689 Acres
 Avenue Fire - 7091 Acres
 Nash Fire - 3,141 Acres

Drop Point
 Uncontrolled Fire
 Road as Line
 IR Heat Source
 Completed Hand



1	2	3
4	5	6
7	8	9
10	11	12
13	14	15



Branch III

DP-120

Div R

H-20


Box Canyon

Three Sisters Wilderness

Cell Service

Rebel, Pete
Horse Creek
September 3, 2017

IR 8/31/2017 @ 2114
Rebel Fire - 6,554 Acres
Pete Fire - 51 Acres
Challie Lookout Fire - 519 Acres
Roney Fire - 2,055 Acres
Separation Fire - 6,689 Acres
Avenue Fire - 7091 Acres
Nash Fire - 3,141 Acres



Drop Point



Fire Location



Helispot



Internet Access



Aerial Retardant Drop



1	2	3
4	5	6
7	8	9
10	11	12
13	14	15

Page 14
) Division
) Branch

