

Whitewater, French, Little Devil Fires IAP

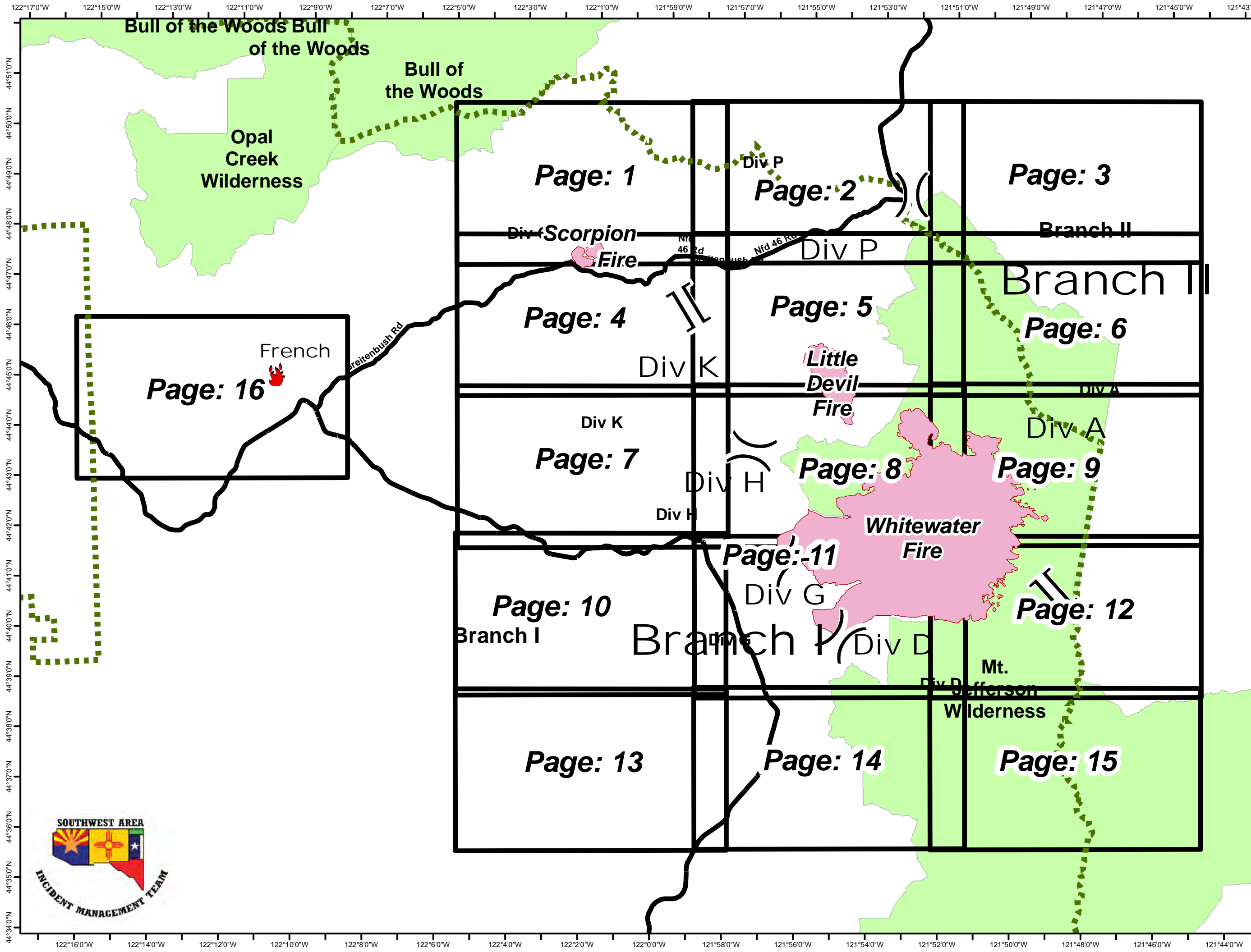
September 3, 2017

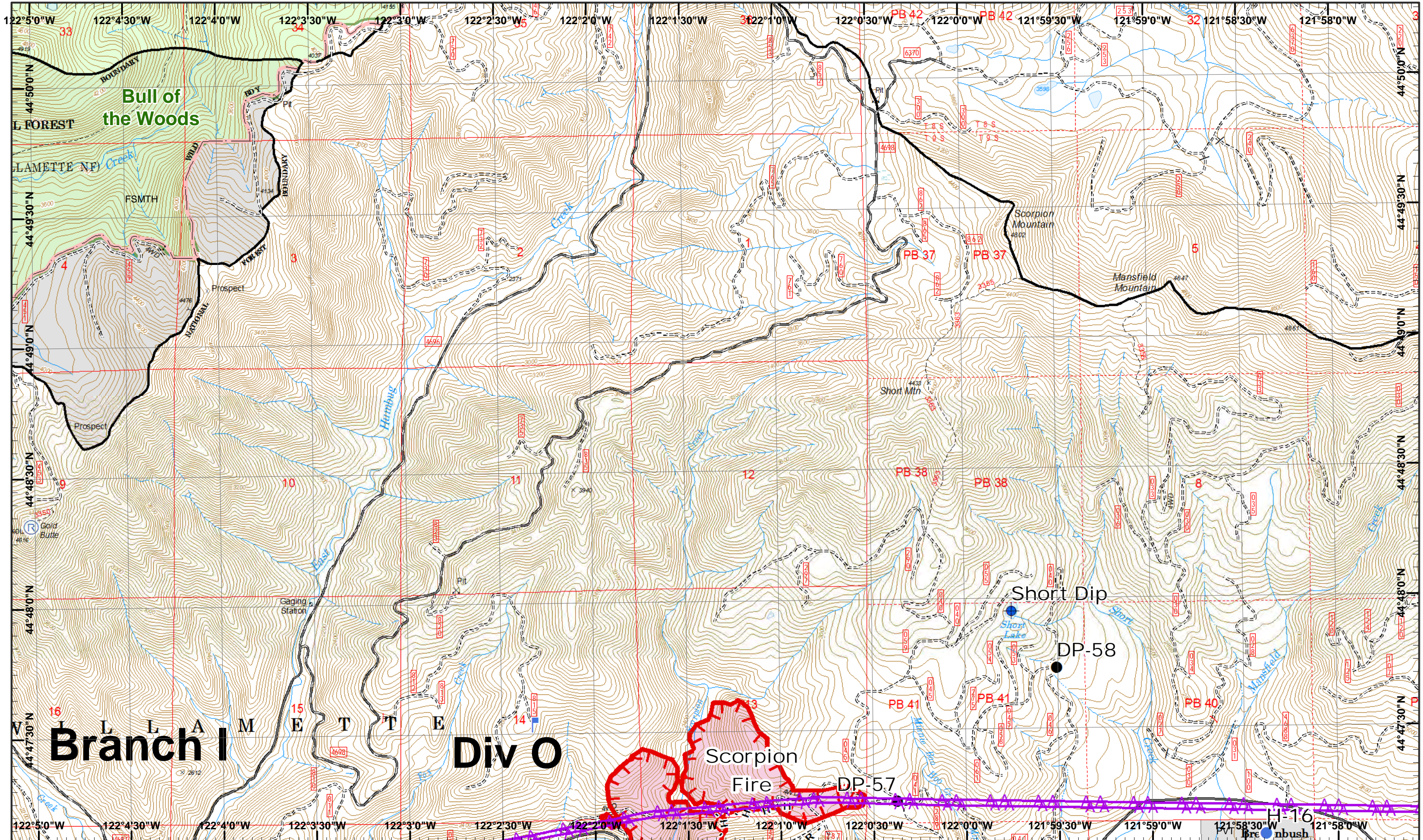
- Ⓒ Camp
- ✕ Closure
- ⊕ Dip Site
- Drop Point
- ⚓ Gate
- Helispot
- ▲ IR Isolated Heat Source
- 📶 Internet Access
- 🏠 Lookout
- 📶 Mobile Weather Unit
- Ⓟ Pump
- Ⓡ Repeater
- ⚠ Safety Zone
- 🌊 Water Source
- 🎯 Value at Risk

- 🔴 Uncontrolled Fire Edge
- Completed Line
- ⊗ Completed Dozer Line
- H - H - H Completed Hand Line
- R - R - R Road as Completed Line
- ⊗ Proposed Dozer Line
- Planned Fire Line
- ⊕ Other

1:125,553

0 1 2 Miles





Whitewater Incident
 September 3, 2017

IR 9/2/2017 @ 0335
 Whitewater Fire - 10,524 Acres
 Little Devil Fire - 698 Acres
 French Fire - 2 Acres
 Scorpion Fire - 209 Acres

Map Created 9/2/2017 8:07:56 PM RDC

- Dip Site
- Helispot
- Lookout
- Uncontrolled Fire
- Drop Point
- IR Heat Source
- Repeater
- Completed Hand
- Road as Line

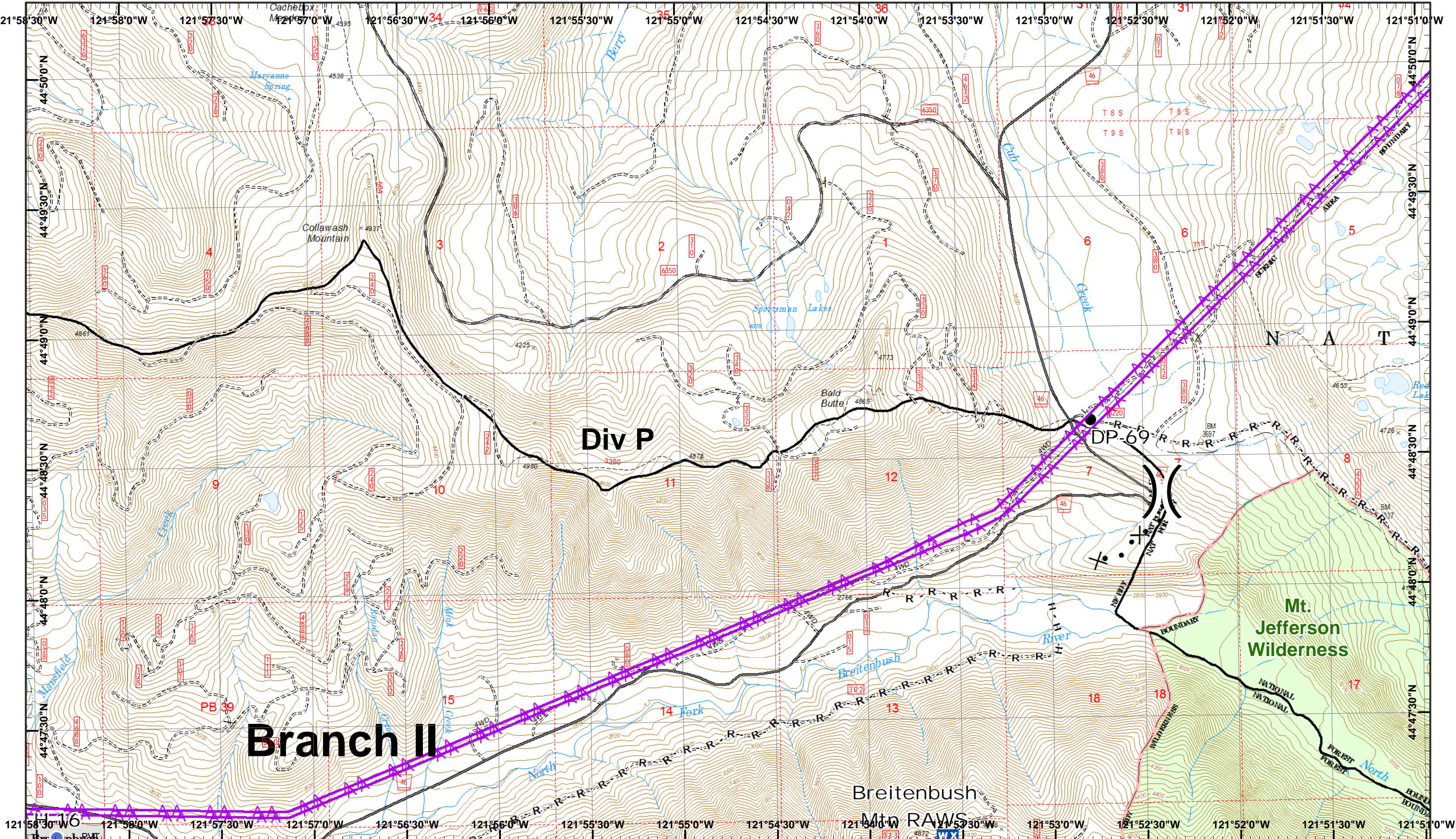
Powerline



1	2	3
4	5	6
7	8	9
10	11	12
13	14	15

Page 1
)(Division
)(Branch





Branch II

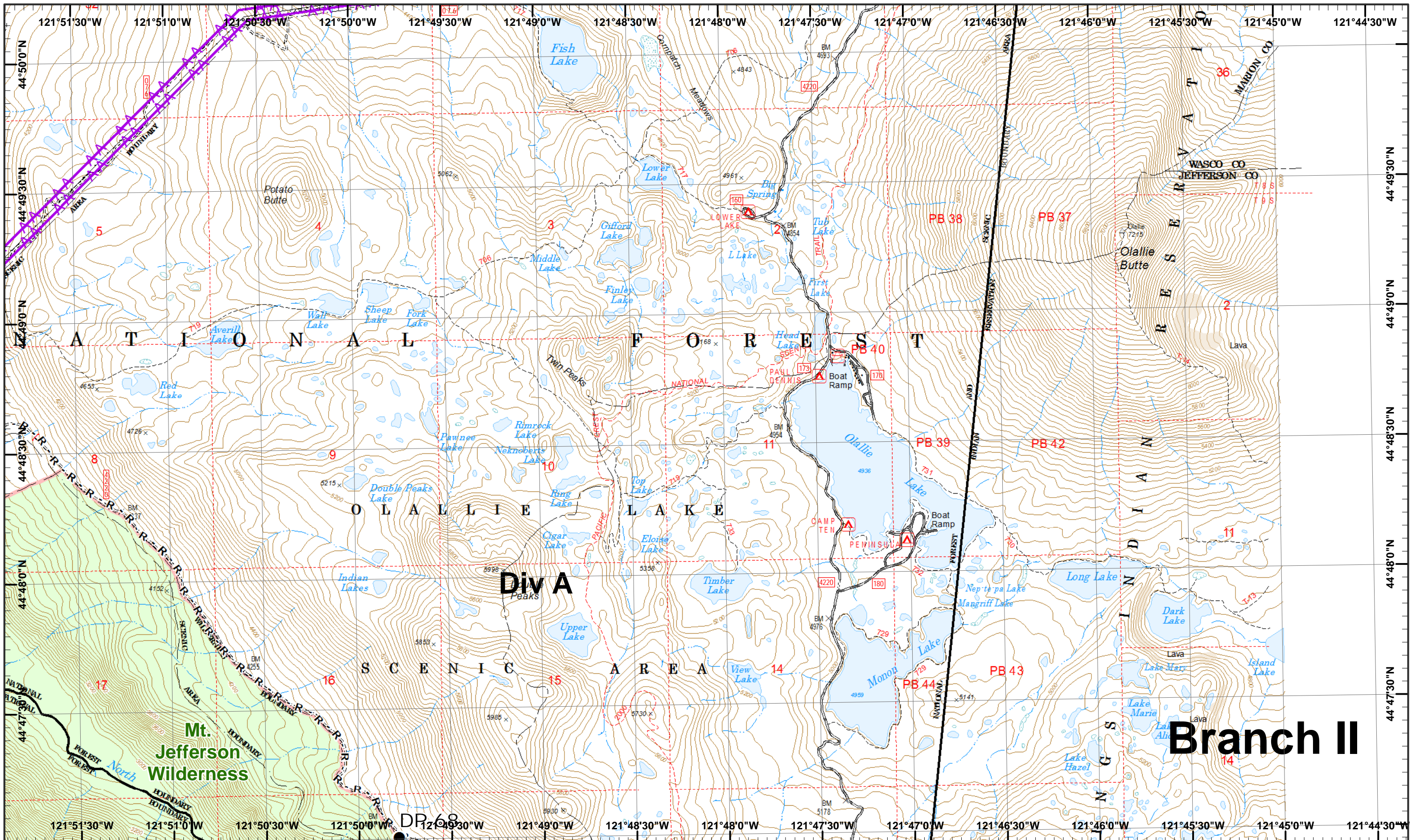
Div P

DP-69



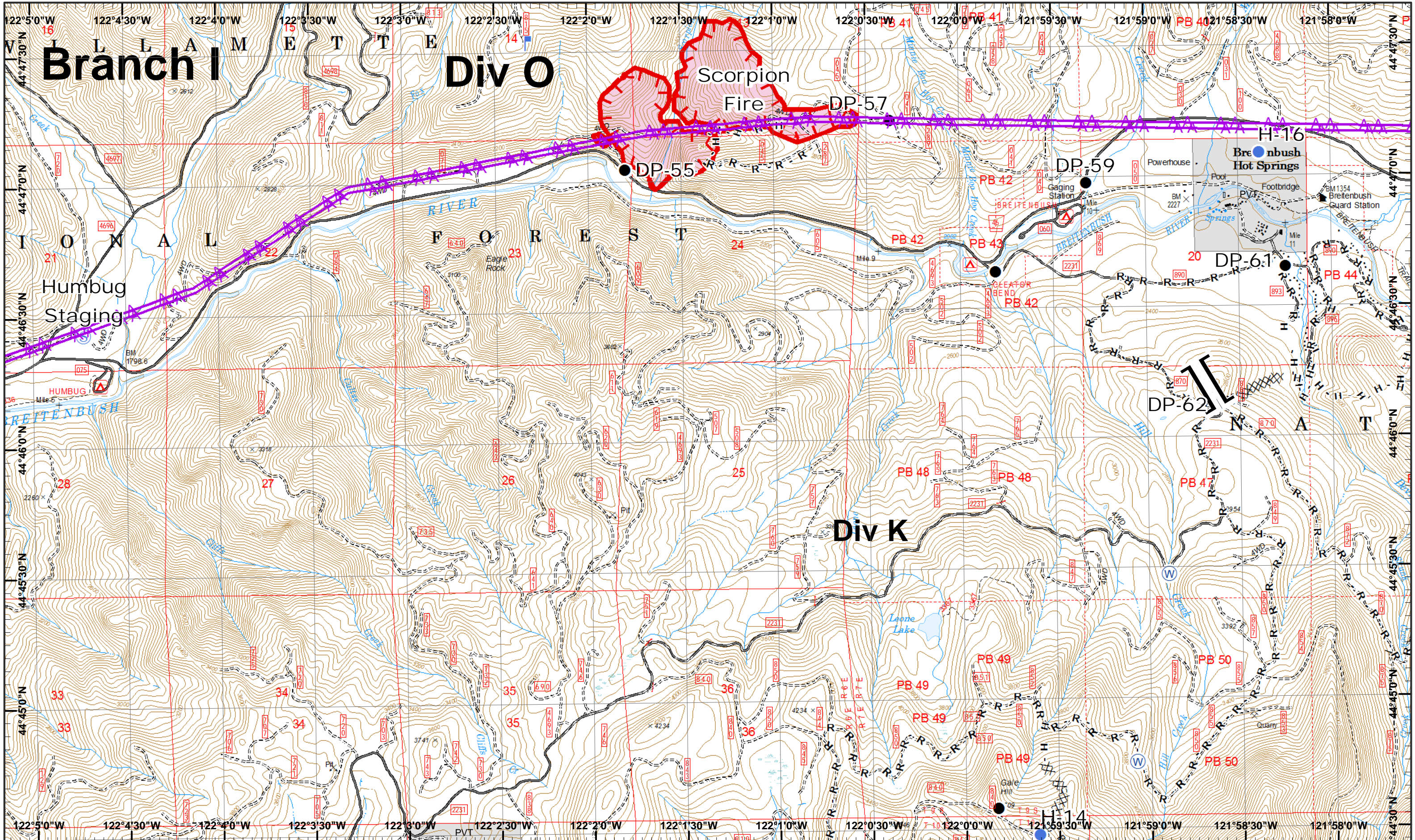
1	2	3
4	5	6
7	8	9
10	11	12
13	14	15

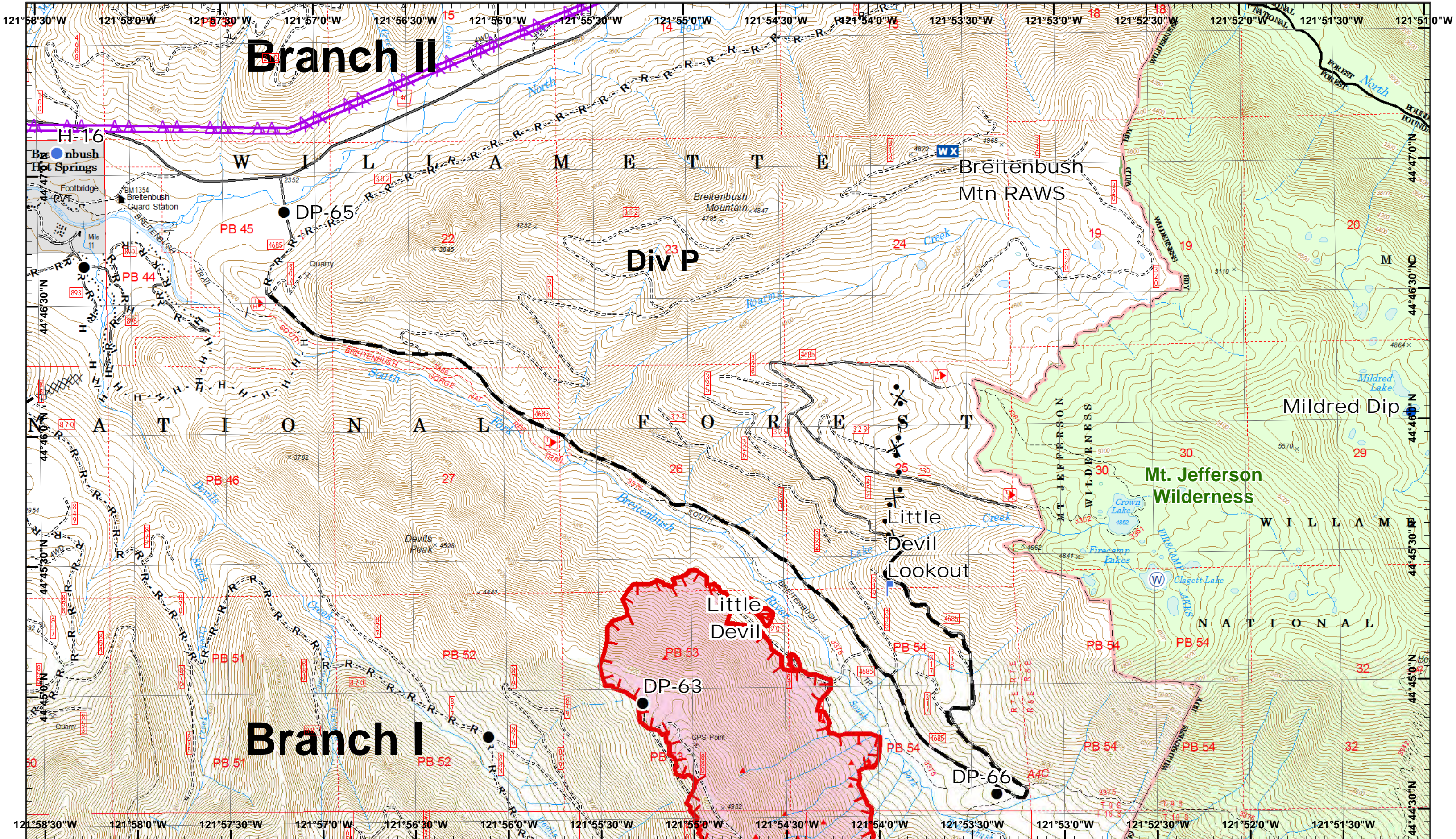




1	2	3
4	5	6
7	8	9
10	11	12
13	14	15







Branch II

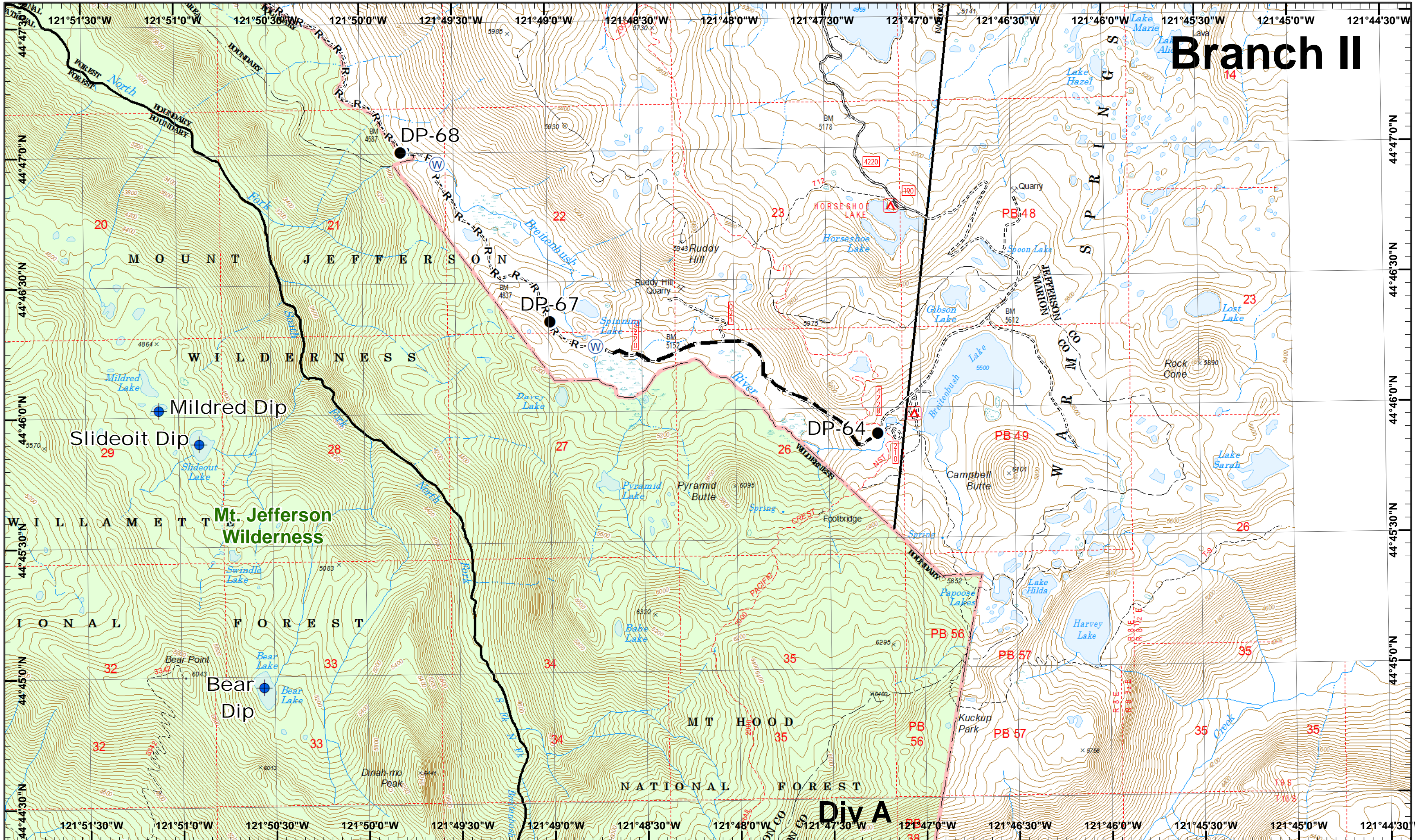
Branch I

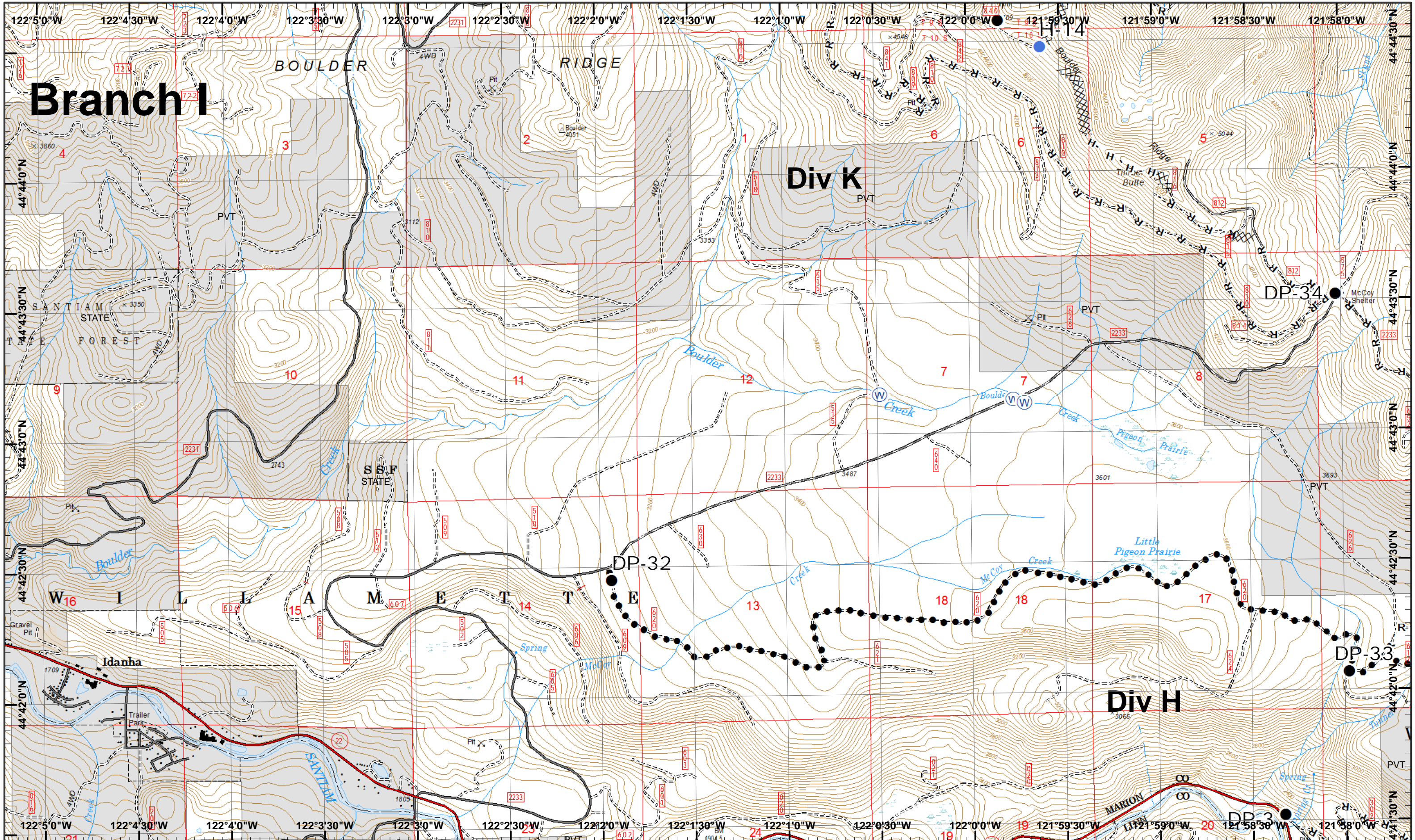


1	2	3
4	5	6
7	8	9
10	11	12
13	14	15



Branch II





Branch I

Div K

Div H

Whittier Incident
 September 3, 2017

IR 9/2/2017 @ 0335
 Whittier Fire - 10,524 Acres
 Little Devil Fire - 698 Acres
 French Fire - 2 Acres
 Scorpion Fire - 209 Acres

Map Created 9/2/2017 8:10:50 PM RDC



- Drop Point
- ⊕ Water Source
- XXXX Completed Dozer
- R - Road as Line
- Planned Secondary Line
- Helispot
- H - Completed Hand

AA Powerline



1	2	3
4	5	6
7	8	9
10	11	12
13	14	15

Page 7
)(Division
][Branch



Branch I

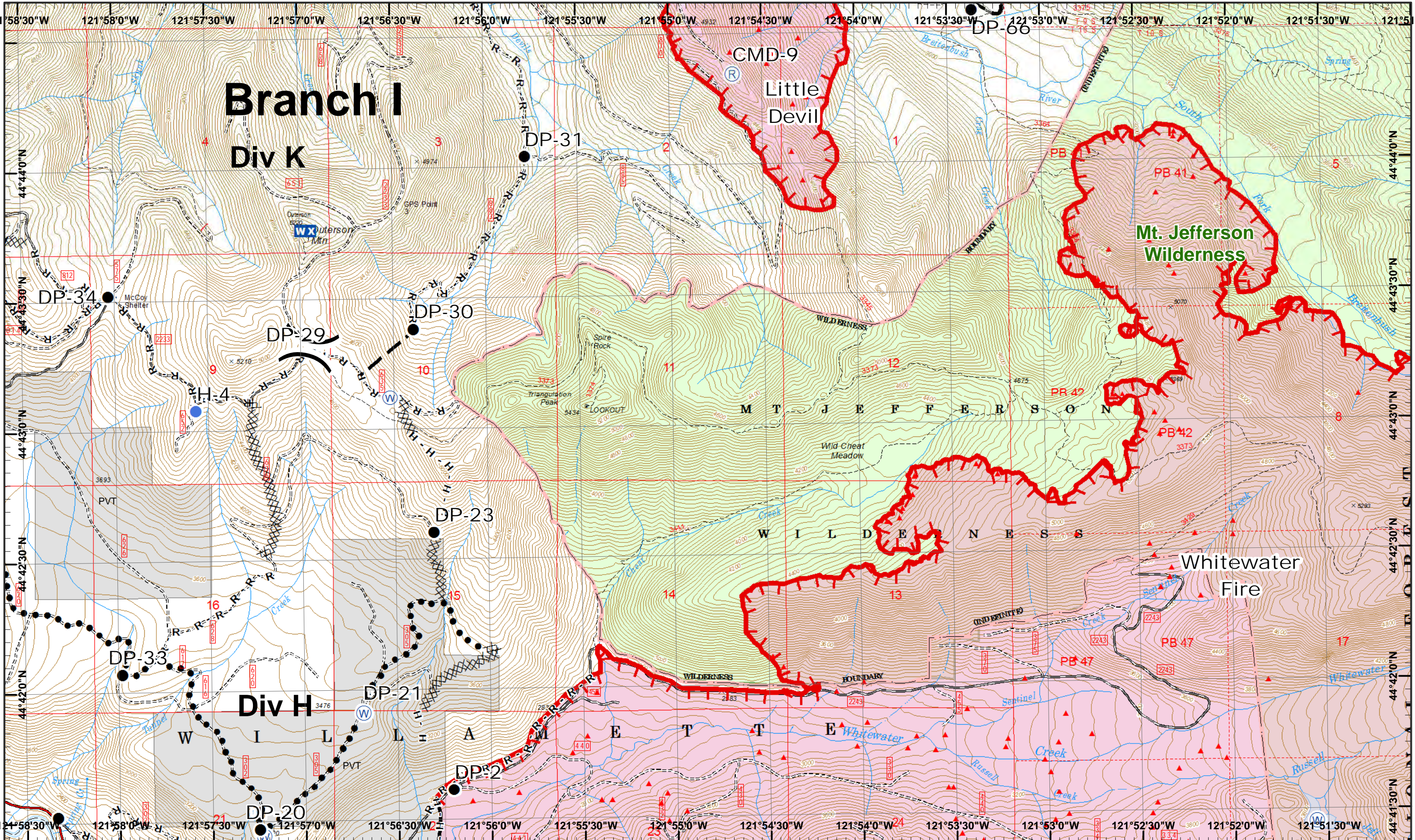
Div K

Div H

CMD-9
Little Devil

Mt. Jefferson
Wilderness

Whitewater
Fire



Whitewater Incident
September 3, 2017

IR 9/2/2017 @ 0335
Whitewater Fire - 10,524 Acres
Little Devil Fire - 698 Acres
French Fire - 2 Acres
Scorpion Fire - 209 Acres
Map Created 9/2/2017 8:11:07 PM RDC



- Drop Point
- ▲ IR Heat Source
- Ⓡ Repeater
- Ⓜ Water Source
- Completed
- Helispot
- WX Mobile Weather
- Uncontrolled Fire

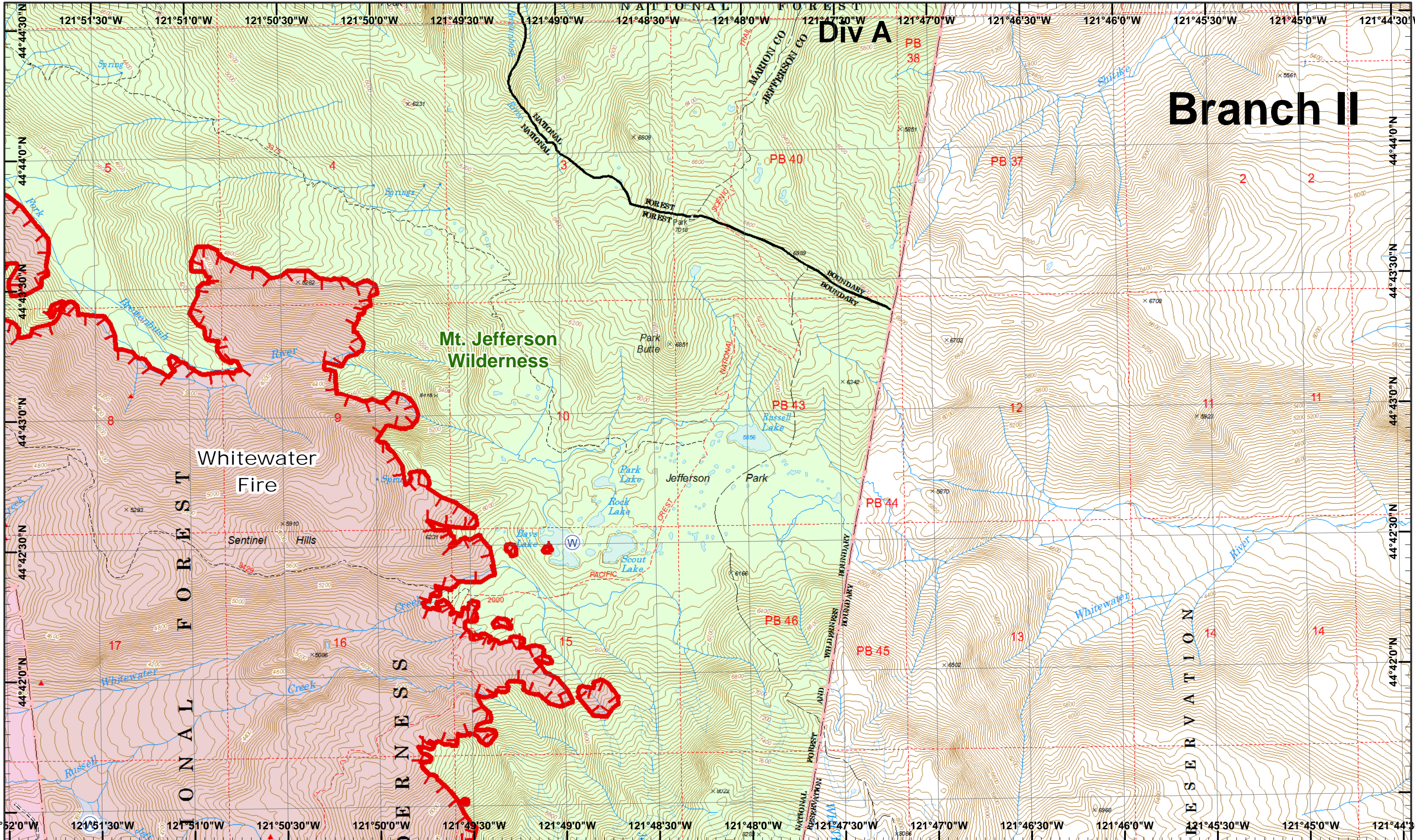
Powerline



1	2	3
4	5	6
7	8	9
10	11	12
13	14	15

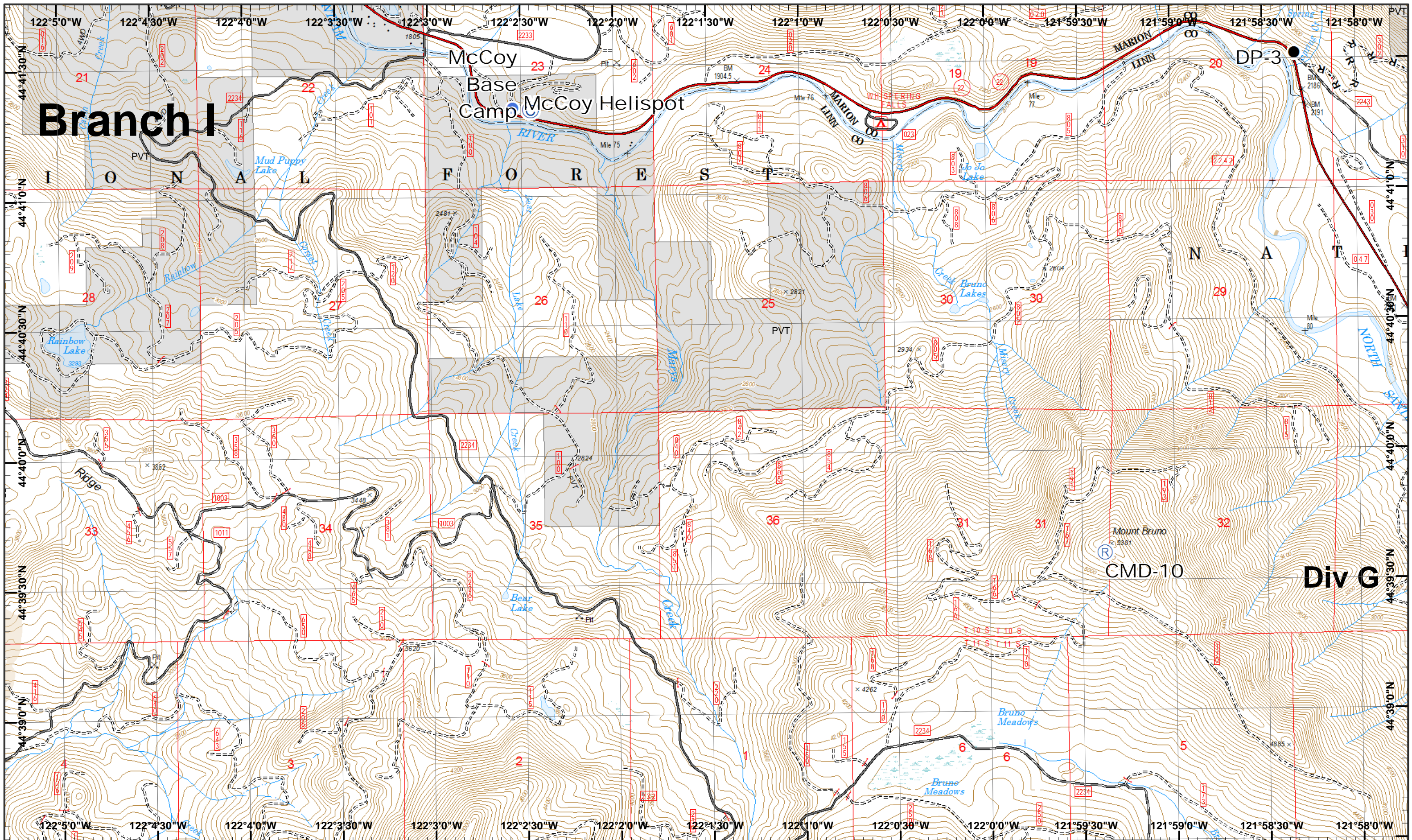
Page 8
)(Division
][Branch





1	2	3
4	5	6
7	8	9
10	11	12
13	14	15





Branch I

McCoy
Base Camp
McCoy Helispot

FRENCH FORK

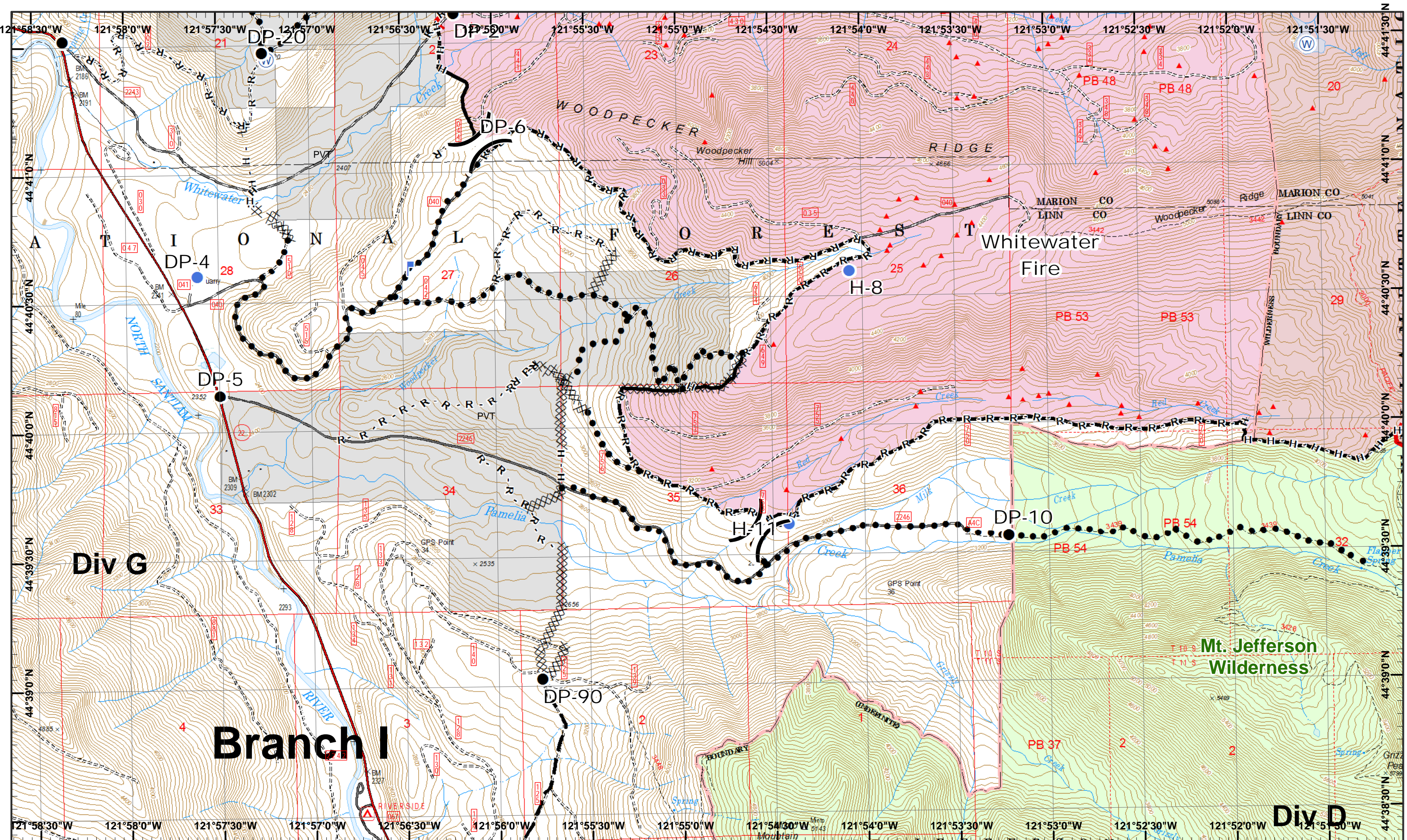
CMD-10

Div G



1	2	3
4	5	6
7	8	9
10	11	12
13	14	15





Whitewater Incident
 September 3, 2017

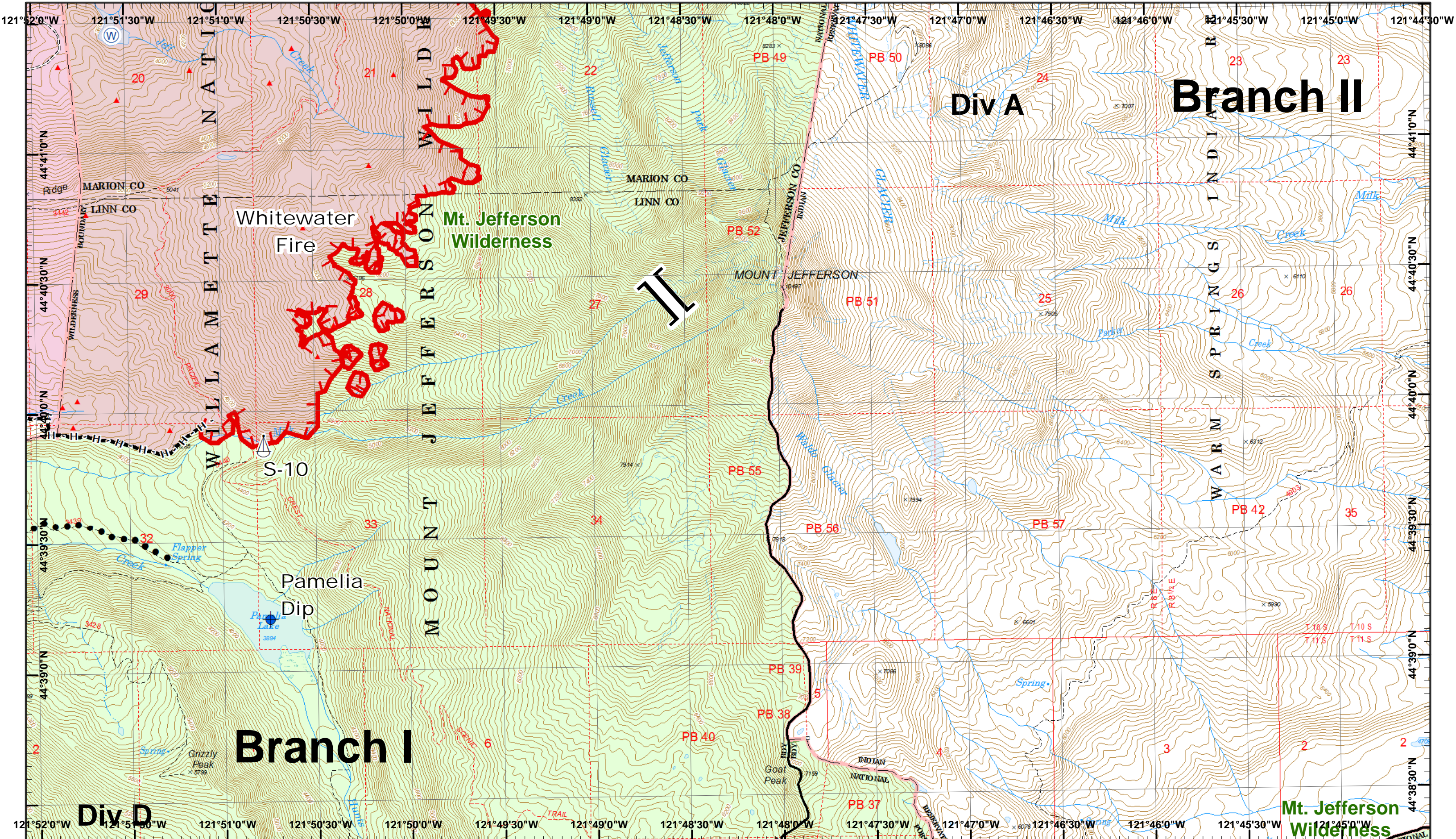
IR 9/2/2017 @ 0335
 Whitewater Fire - 10,524 Acres
 Little Devil Fire - 698 Acres
 French Fire - 2 Acres
 Scorpion Fire - 209 Acres

Map Created 9/2/2017 8:08:23 PM RDC

- North
- Drop Point
- IR Heat Source
- Water Source
- Completed
- Completed Hand
- Planned Fire Line
- Helispot
- Lookout
- Uncontrolled Fire
- Completed Dozer
- Road as Line
- Planned Secondary Line
- Powerline



1	2	3
4	5	6
7	8	9
10	11	12
13	14	15



Whitewater Incident
 September 3, 2017

IR 9/2/2017 @ 0335
 Whitewater Fire - 10,524 Acres
 Little Devil Fire - 698 Acres
 French Fire - 2 Acres
 Scorpion Fire - 209 Acres
 Map Created 9/2/2017 8:08:35 PM RDC

Dip Site
 Sling Site
 Water Source
 IR Heat Source

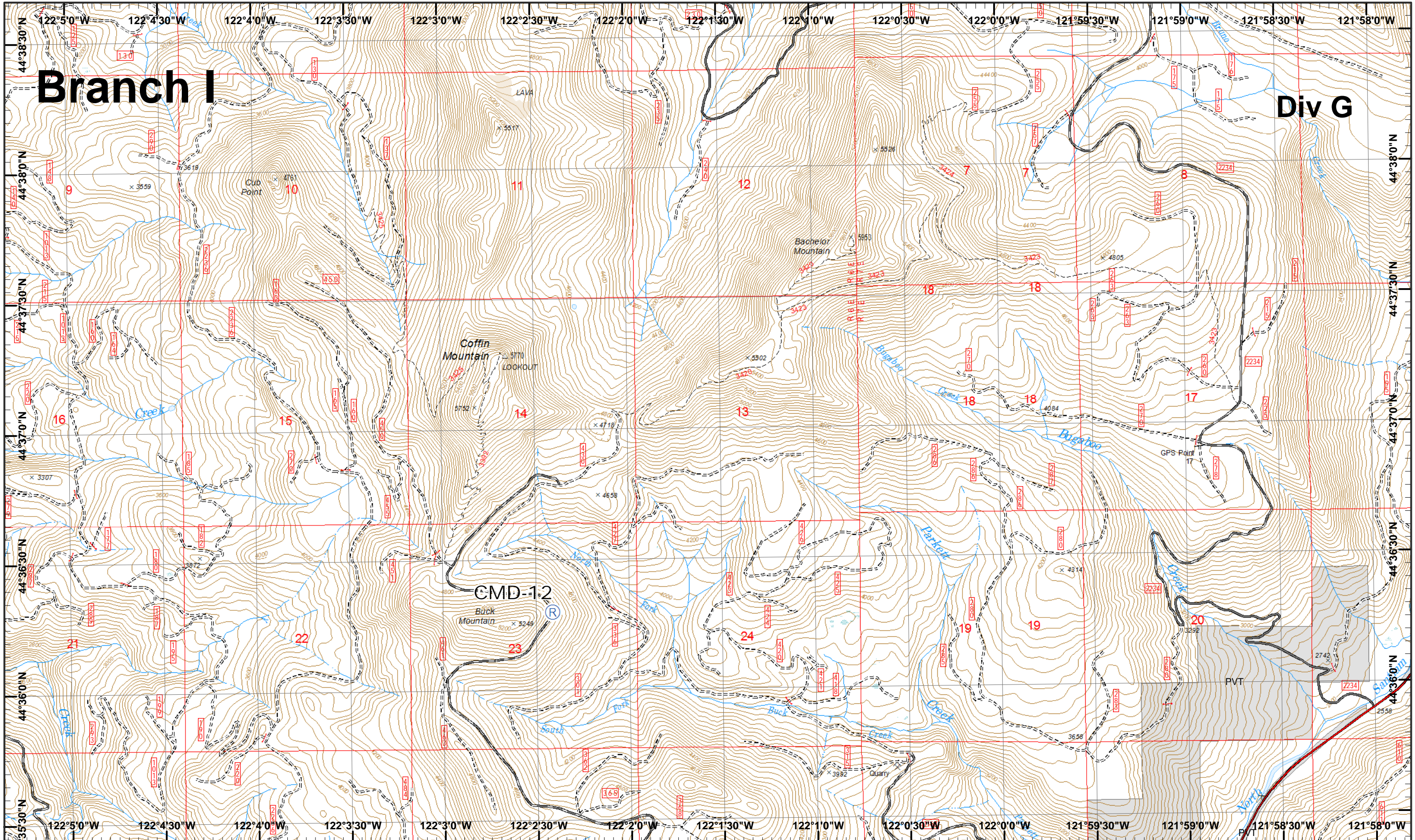
Completed
 Completed Hand
 Uncontrolled Fire

R - Road as Line
 Planned Secondary Line

Powerline

Branch I

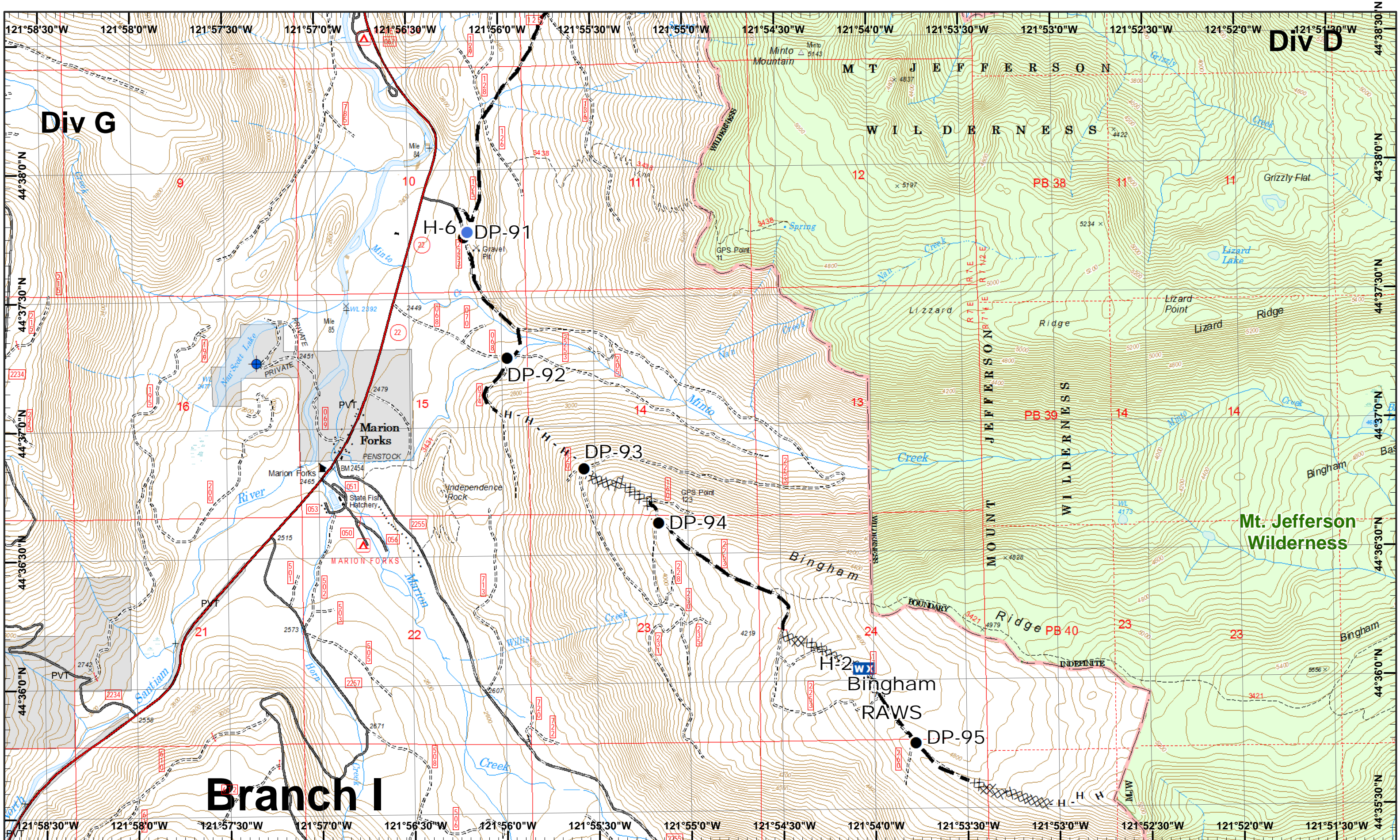
Div G

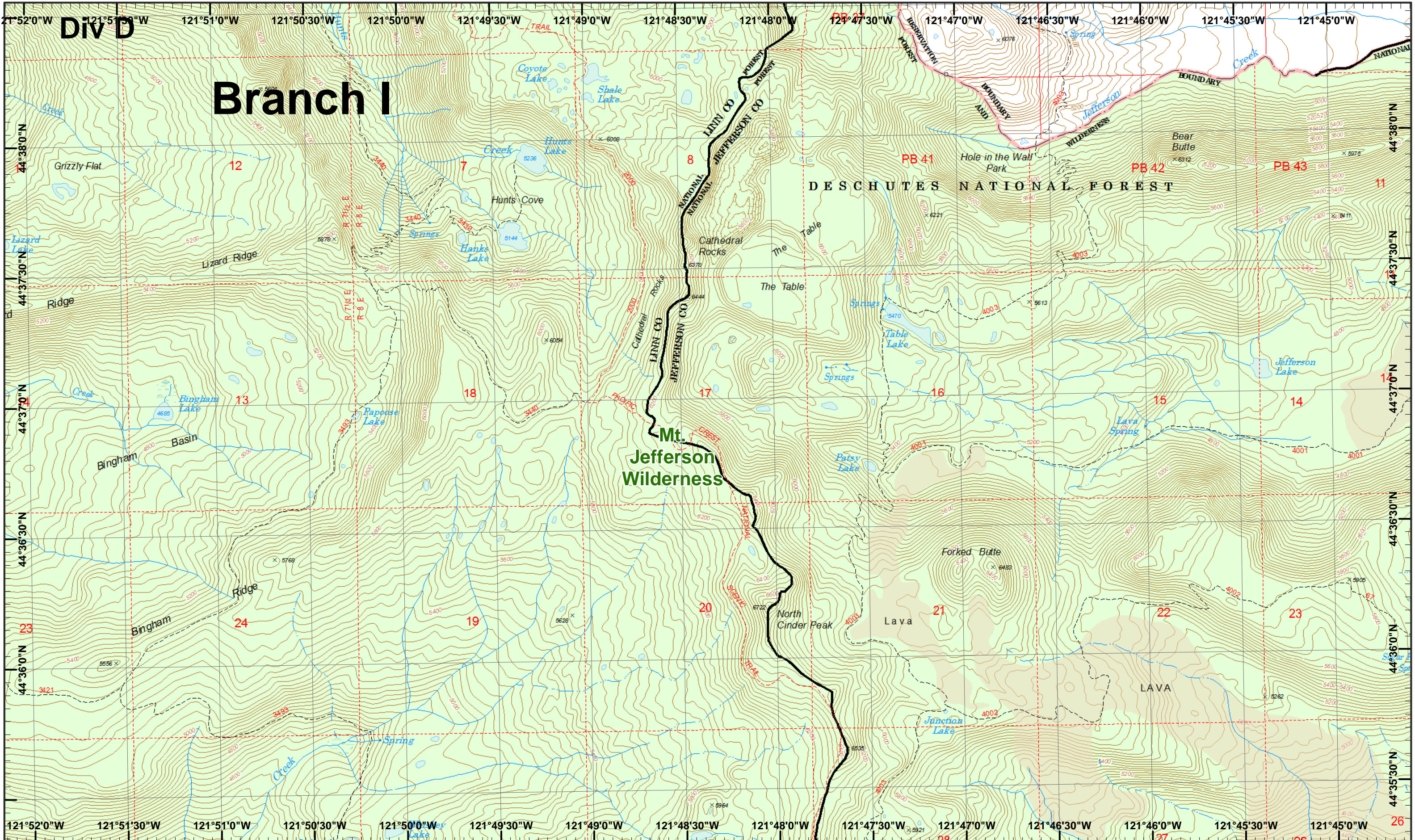


Powerline

1	2	3
4	5	6
7	8	9
10	11	12
13	14	15

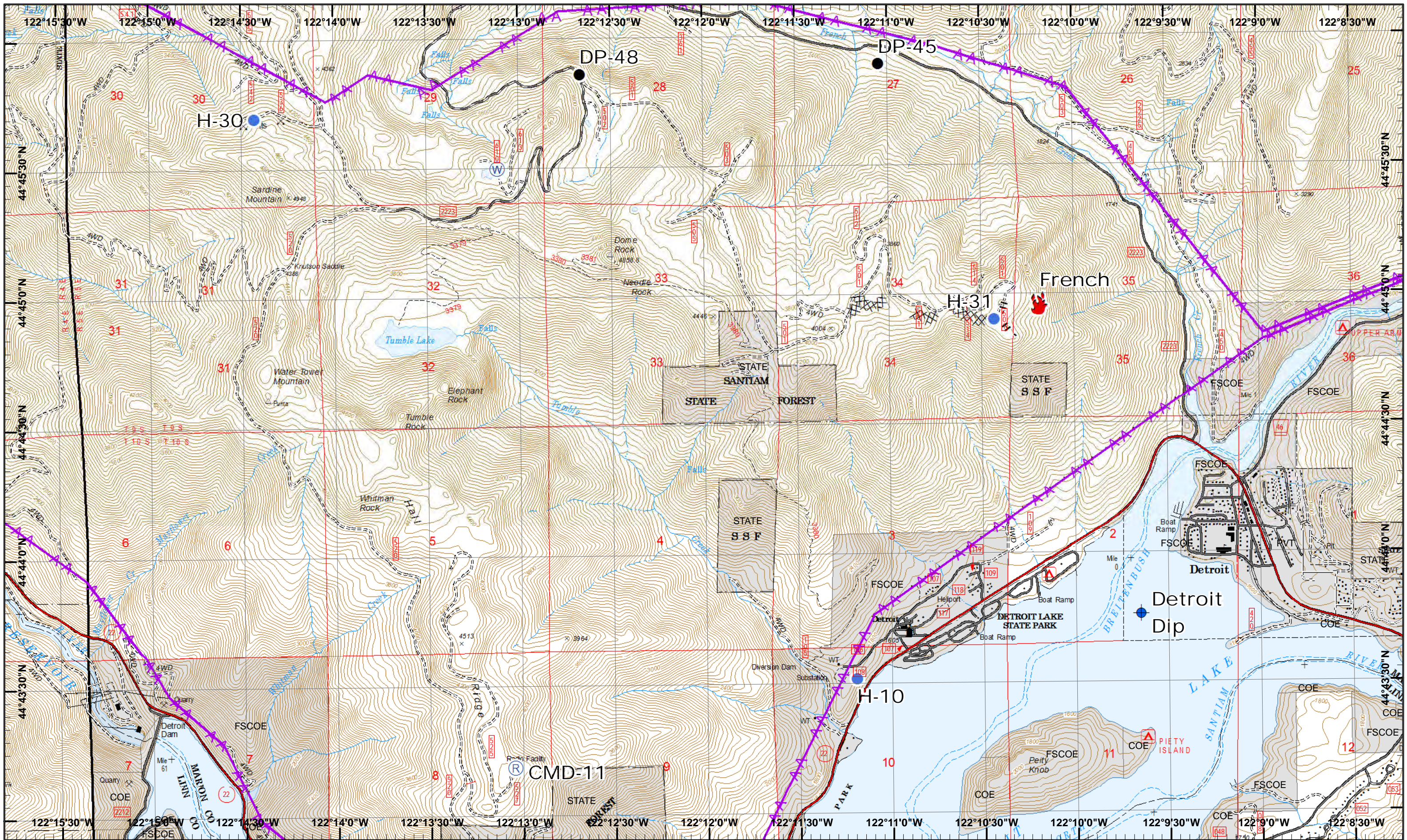






1	2	3
4	5	6
7	8	9
10	11	12
13	14	15

Powerline



0 0.25 0.5 Miles

Dip Site
 Fire Location
 Helispot
 Repeater
 Water Source
 Completed Dozer
 Completed Hand