


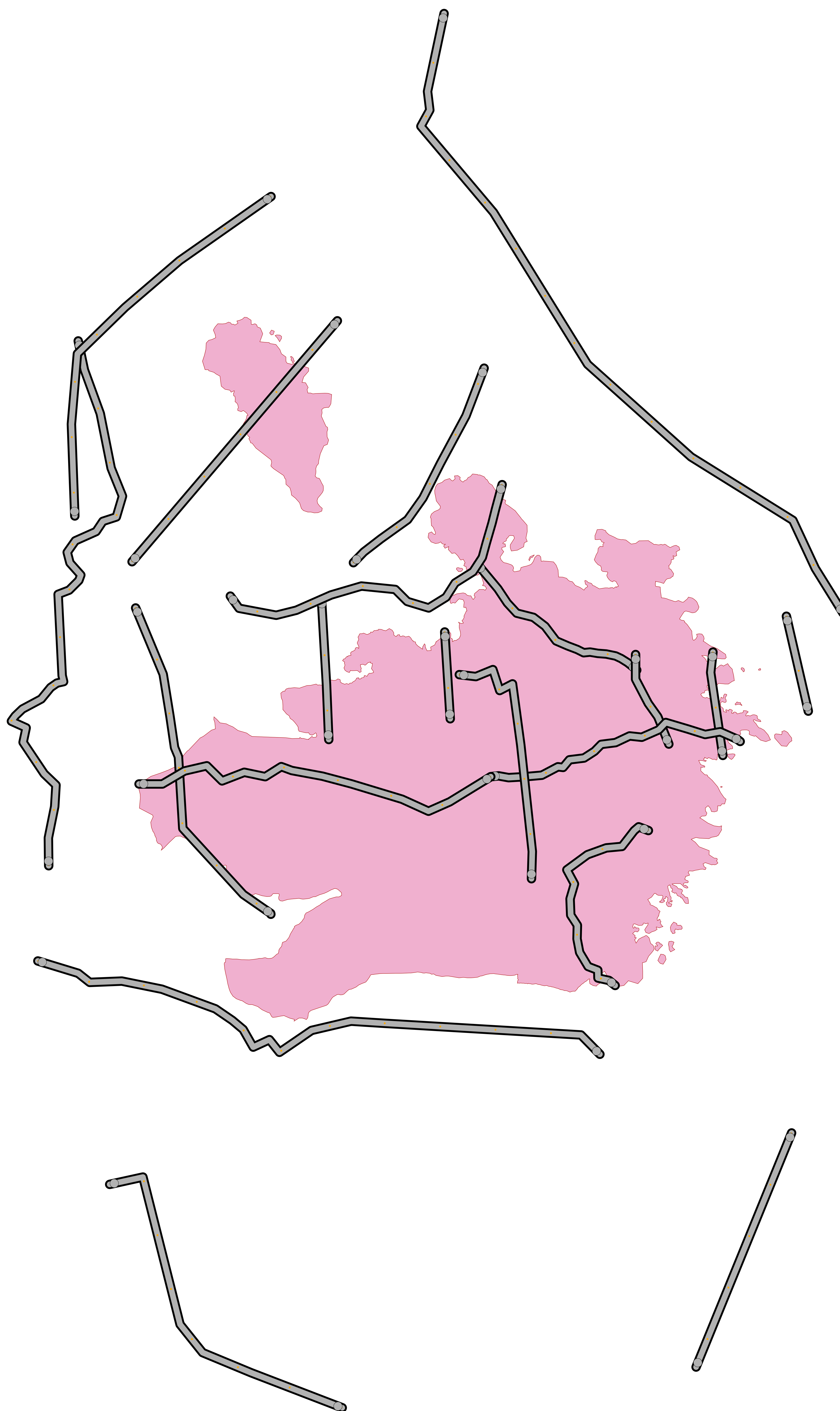


# Whitewater & French Fire Contingency Map OR-WIF-170189 August 19, 2017



0 0.75 1.5  
Miles

 Whitwater\_MAPs\_  
 Wildfire Perimeter



The Management Action Points (MAPs) identified on the map serve as decision points for potential initiation of the three level evacuation system (Ready, Set, Go). The MAPs do not automatically trigger a response; rather they provide a framework for the Incident Management Team and local cooperators to discuss the need for implementation of the three levels. The decision to initiate any evacuation level will be based upon the observed and forecasted weather and fire behavior. Active fire behavior and rapid fire growth may create the need to quickly elevate the evacuation levels. Incremental fire growth in advance of favorable weather and occurring late in the fire season may reduce the need to implement evacuation notices. The local Sheriff's Office holds the authority to initiate a level three evacuation.

**LEVEL 1 – A Level 1 Evacuation means "BE READY" for potential evacuation. Residents should be aware of the danger that exists in their area, monitor emergency services websites and local media outlets for information.**

**HIGHWAY 46, BRIETENBUSH LEVEL 1: MAP 16: Devil's Ridge**

Condition: Fire has crossed MAP 16 and is established west of the MAP. Suppression efforts are being taken to suppress all western growth of the fire in Breitenbush Canyon.

**HIGHWAY 22, MARION FORKS LEVEL 1: MAP 15 - Cheat Creek/Woodpecker Ridge**

Condition: Fire becomes well established on east aspect below MAP in Cheat Creek Drainage or, to the south, becomes well established along Woodpecker Ridge outside of wilderness.

**DOME ROCK RIDGE LEVEL 1: MAP 20:**

Condition: Fire has crested the ridge and is established on the SE aspect below the MAP.

**FRENCH CREEK ROAD LEVEL 1: MAP 30**

Condition: Fire has reached the bottom of the French Creek drainage.

**LEVEL 2 – A Level 2 Evacuation means "BE SET" to evacuate. YOU MUST PREPARE TO LEAVE AT A MOMENT'S NOTICE. This level indicates there is significant danger to your area, and residents should either voluntarily relocate to a shelter or with family/friends outside of the affected area, or if choosing to remain, to be ready to evacuate at a moment's notice.**

**HIGHWAY 46, BRIETENBUSH LEVEL 2: MAP 17: Outerson Mountain**

Condition: Fire has crossed MAP 17 and is established west of the MAP. Suppression efforts are being taken to suppress all western growth of the fire in Breitenbush Canyon.

**HIGHWAY 22, MARION FORKS LEVEL 2: MAP 13 - Pamela Contingency Line**

Condition: Fire threatens to breach Pamela contingency line.

**MID-SLOPE ABOVE DETROIT RS LEVEL 2: MAP 21**

Condition: Fire has crossed MAP 21 and is established on the slope.

**RIDGELINE WEST OF THE FRENCH CREEK DRAINAGE LEVEL 2: MAP 31**

Condition: Fire has reached the top of the ridge and has potential to breach MAP 31.

**LEVEL 3 – A Level 3 Evacuation means "GO" Evacuate NOW LEAVE IMMEDIATELY! Danger to your area is current or imminent, and you should evacuate immediately.**

**HIGHWAY 46, BRIETENBUSH LEVEL 3: MAP 18: Devil's Peak**

Condition: Fire has crossed MAP 18 and is established west of the MAP. Suppression efforts are being taken to suppress all western growth of the fire in Breitenbush Canyon.

**HIGHWAY 22, MARION FORKS LEVEL 3: MAP 13: Bingham Ridge – Marion Fork**

Condition: Fire has crossed the MAP and become established west/southwest of the MAP. Suppression efforts are being taken to stop fire spread to the west/southwest.

**NW OF DETROIT LAKE ABOVE THE POWERLINES LEVEL 3: MAP 22**

Condition: Fire is established and is threatening to breach MAP 22

**UPPER ARM OF THE BREITENBUSH RIVER LEVEL 3: MAP 32**

Condition: Fire has crossed MAP 31, is established on the slope, is threatening to breach MAP 32, and has potential to spot across the river.