


























Operations Map
Whitewater, Little Devil
& Scorpion Fires
OR-WIF-170234


September 6, 2017
 GIS Est. 9/5/2017 1500

Whitewater Fire - 10,861 Acres
Little Devil Fire - 1,261 Acres
French Fire - 2 Acres
Scorpion Fire - 427 Acres
 GIS Est. 9/5/2017 1500

-  Camp
-  IR Isolated Heat Source
-  Staging Area
-  Branch Break
-  Completed Line
-  Planned Fire Line
-  Dip Site
-  Lookout
-  Water Source
-  Other
-  Completed Dozer Line
-  Fire Perimeter
-  Drop Point
-  Mobile Weather Unit
-  Repeater
-  Division Break
-  Powerline
-  Completed Hand Line
-  Fire Location
-  Sling Site
-  Potential Road Closure Points
-  Uncontrolled Fire Edge
-  Road as Completed Line
-  Proposed Dozer Line
-  Helispot

Scale: 0 0.5 1 2 3 Miles

