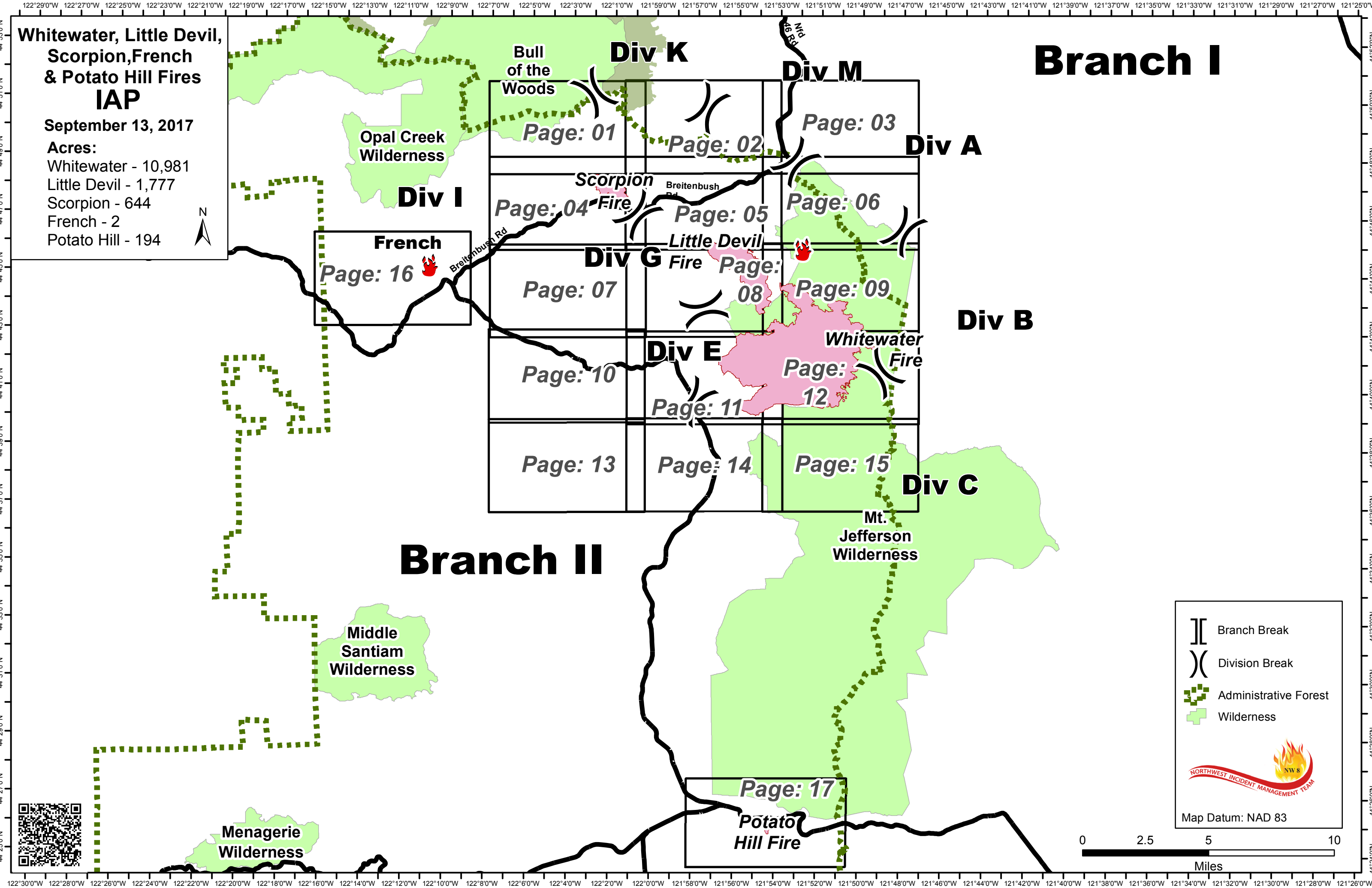


# Whitewater, Little Devil, Scorpion, French & Potato Hill Fires IAP

September 13, 2017

**Acres:**  
Whitewater - 10,981  
Little Devil - 1,777  
Scorpion - 644  
French - 2  
Potato Hill - 194



**French**  
Page: 16

**Div K**  
Bull of the Woods  
Page: 01

**Div M**  
Page: 02

**Div A**  
Page: 03

**Div I**  
Opal Creek Wilderness  
Page: 04

**Div G**  
Scorpion Fire  
Page: 05

**Div B**  
Breitenbush Rd  
Page: 06

**Div E**  
Little Devil Fire  
Page: 08

**Div C**  
Whitewater Fire  
Page: 09

Page: 07

Page: 10

Page: 11

Page: 13

Page: 14

Page: 15

**Branch II**

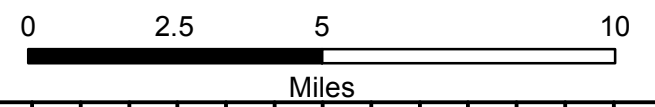
Middle Santiam Wilderness

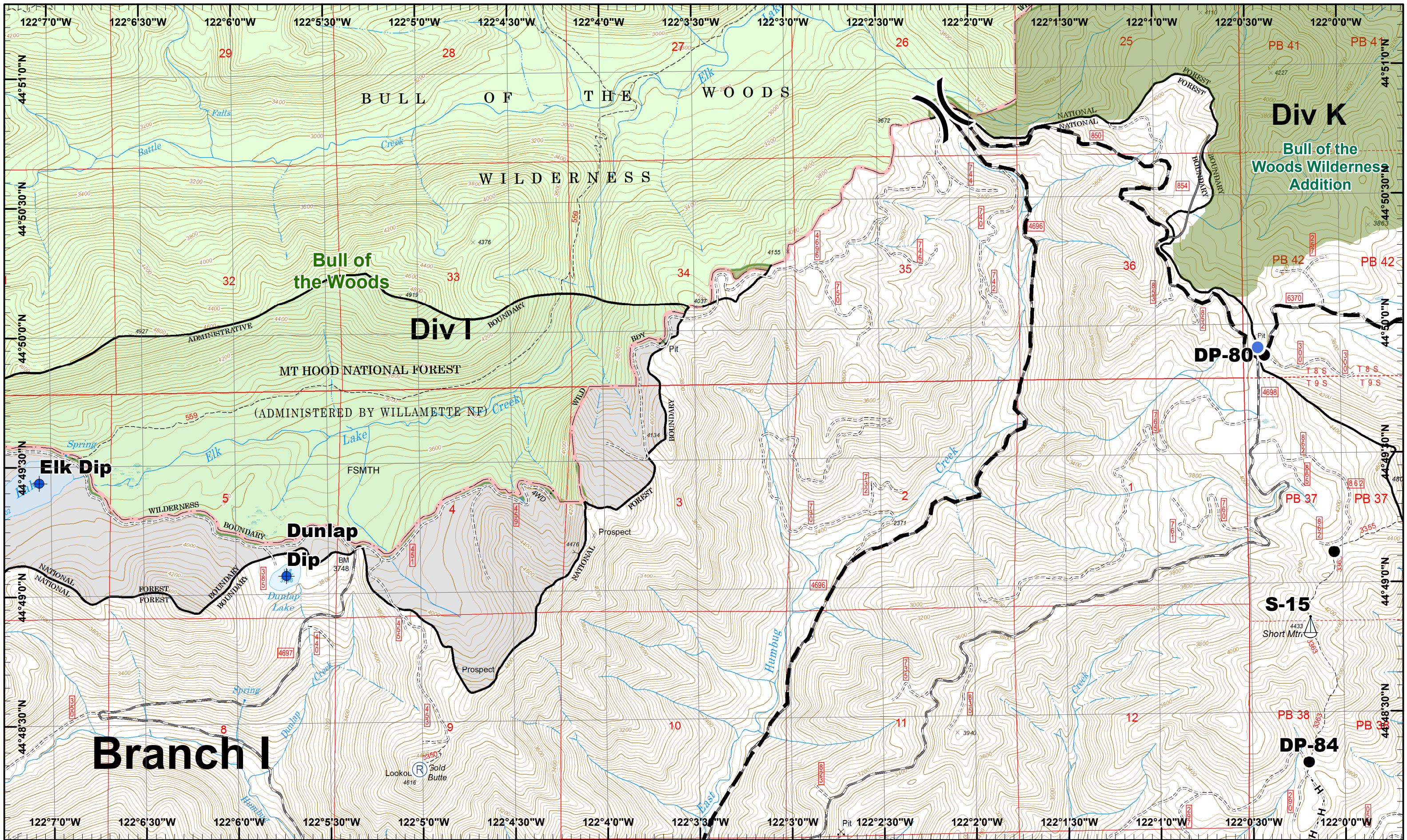
Page: 17  
Potato Hill Fire

Legend:

- Branch Break
- Division Break
- Administrative Forest
- Wilderness

Map Datum: NAD 83





**Whitewater Incident**  
 September 13, 2017

IR @ 9/11/2017 2107  
 Whitewater Fire - 10,981 Acres  
 Little Devil Fire - 1,777 Acres  
 French Fire - 2 Acres  
 Scorpion Fire - 644 Acres  
 Potato Hill Fire - 194 Acres

Map Datum: NAD 83  
 Map Created 9/12/2017 7:27:37 PM RDC

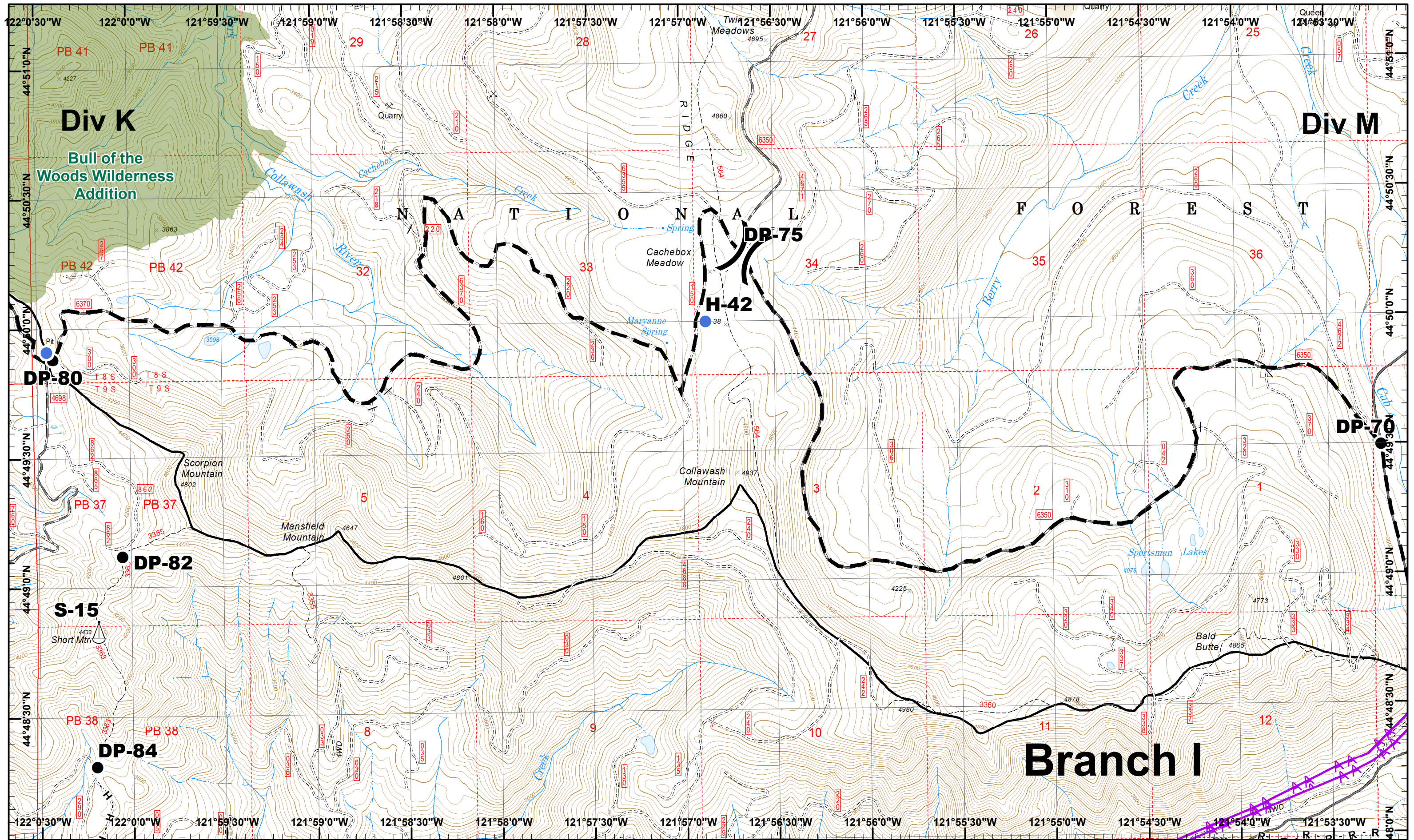
Dip Site  
 Helispot  
 Repeater  
 Sling Site  
 H - Completed Hand  
 Planned Fire Line  
 Drop Point

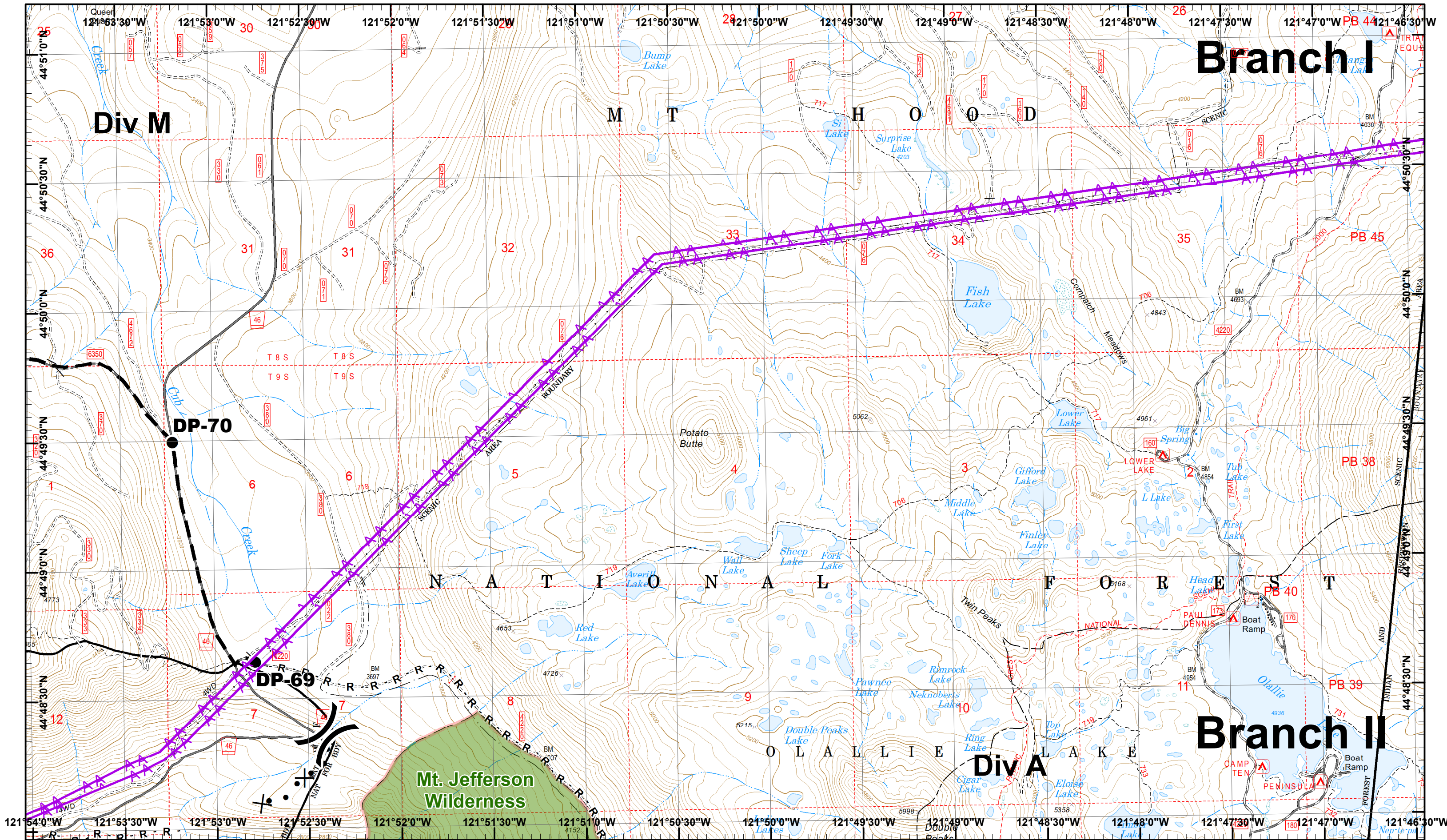


|    |    |    |
|----|----|----|
| 01 | 02 | 03 |
| 04 | 05 | 06 |
| 07 | 08 | 09 |
| 10 | 11 | 12 |
| 13 | 14 | 15 |

Page 01  
 (X) Division  
 (I) Branch







**Whitewater Incident**  
 September 13, 2017

IR @ 9/11/2017 2107  
 Whitewater Fire - 10,981 Acres  
 Little Devil Fire - 1,777 Acres  
 French Fire - 2 Acres  
 Scorpion Fire - 644 Acres  
 Potato Hill Fire - 194 Acres  
 Map Datum: NAD 83  
 Map Created 9/12/2017 7:28:45 PM RDC

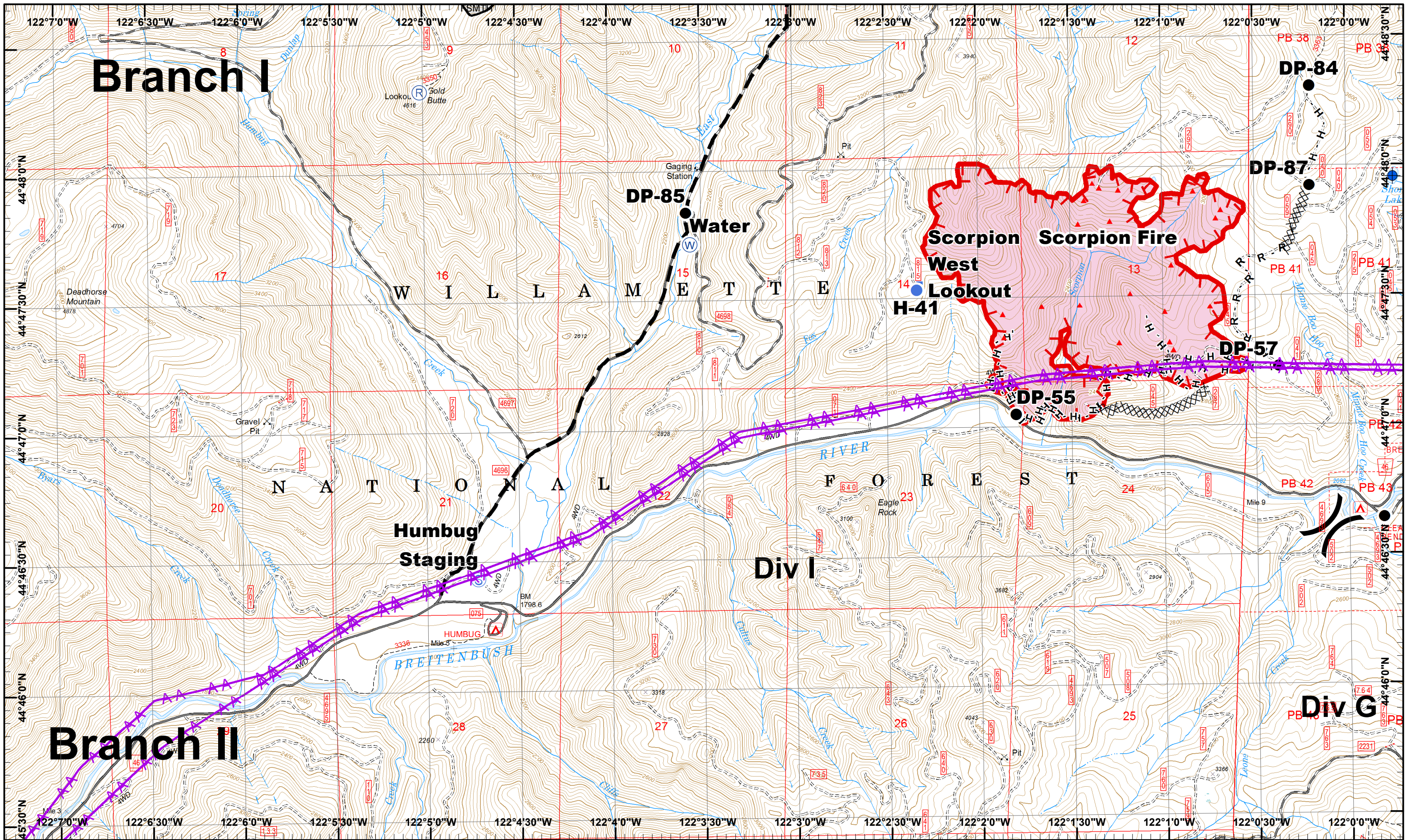
Drop Point  
 R - Road as Line  
 • Proposed Dozer  
 H - Completed Hand  
 - Planned Fire Line  
 ▲ Powerline



|    |    |    |
|----|----|----|
| 01 | 02 | 03 |
| 04 | 05 | 06 |
| 07 | 08 | 09 |
| 10 | 11 | 12 |
| 13 | 14 | 15 |

Page 03  
 (X) Division  
 (I) Branch





# Branch I

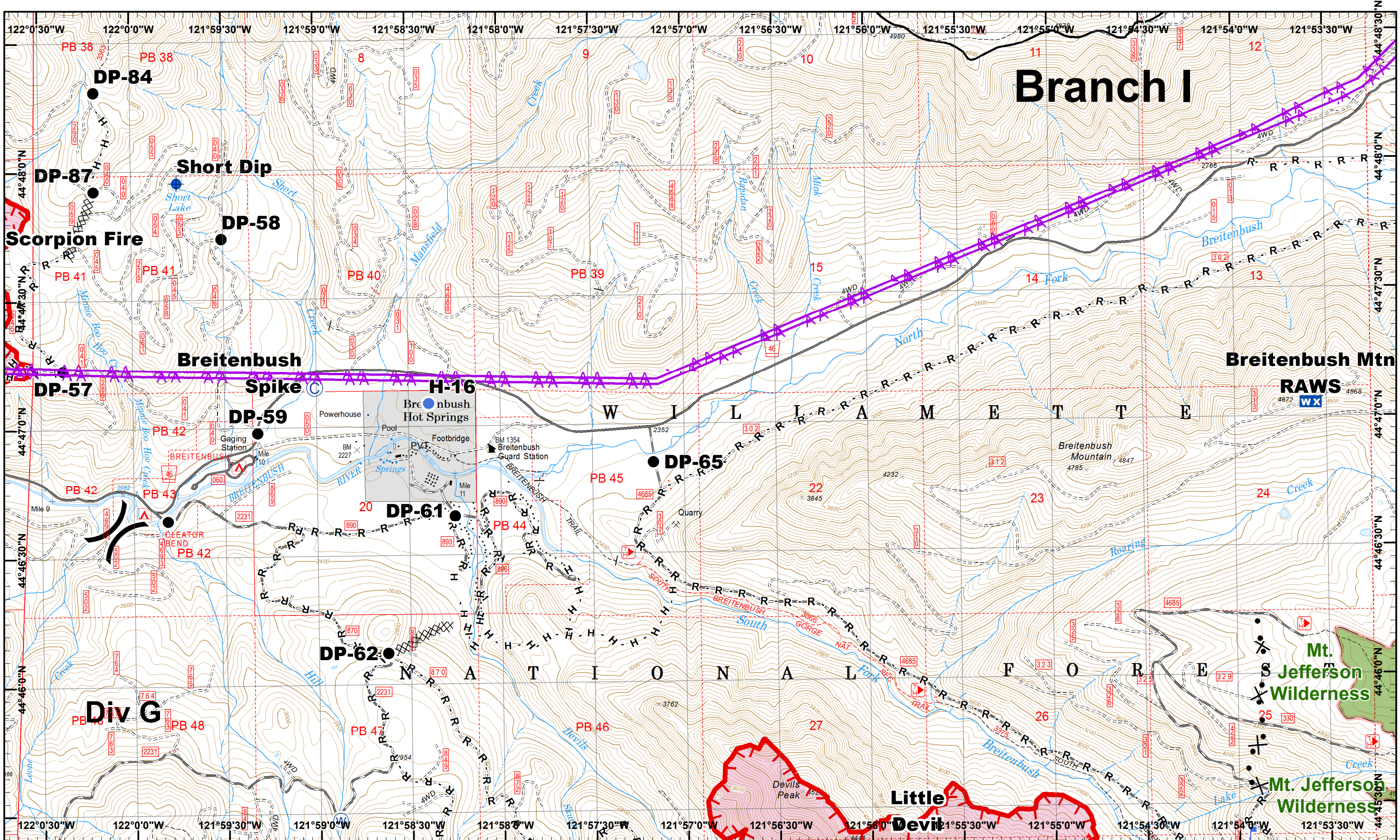
# Branch II

## Scorpion West Lookout

## Humbug Staging

## Div I

## Div G



**Whitewater Incident**  
 September 13, 2017

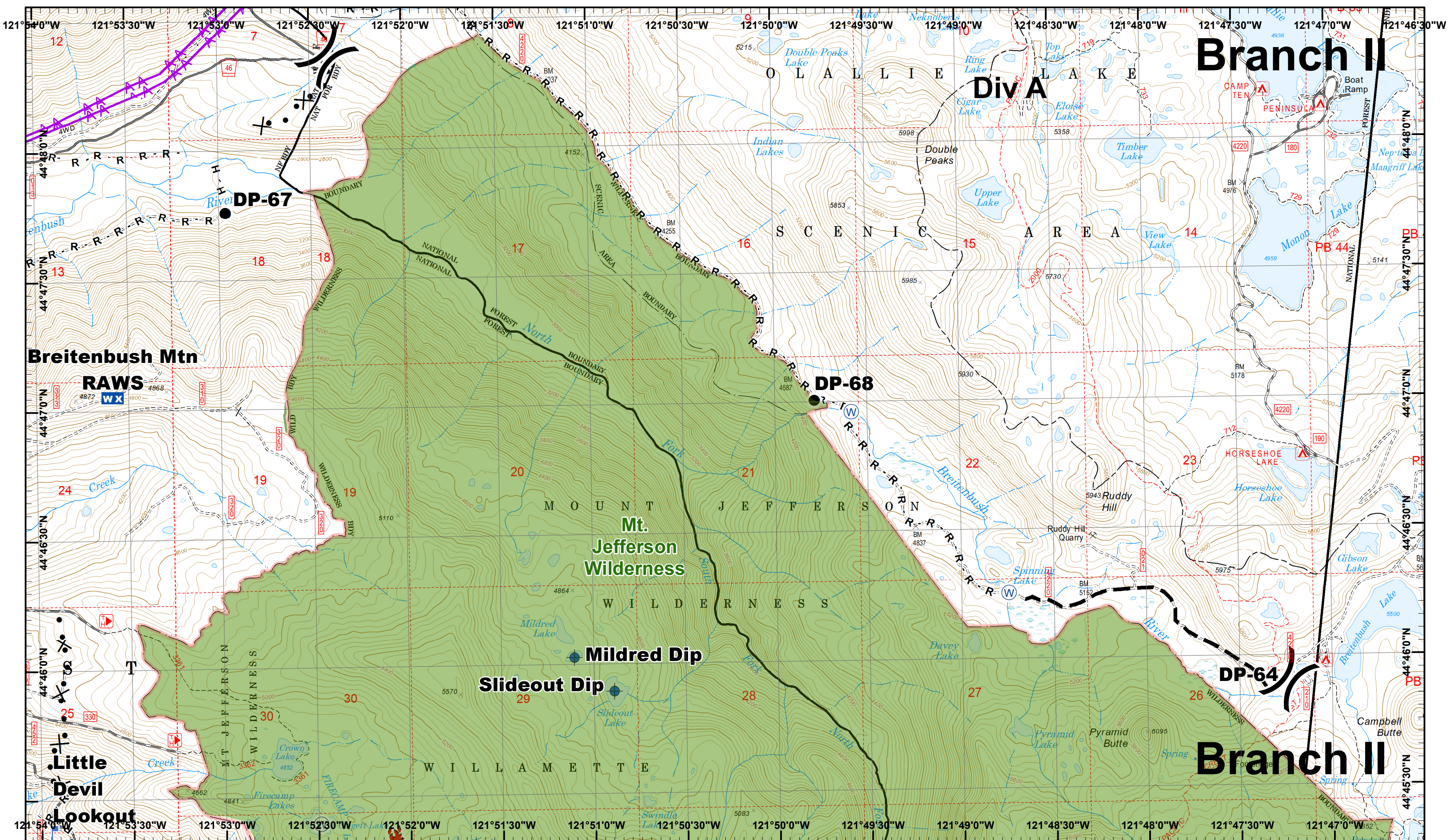
IR @ 9/11/2017 2107  
 Whitewater Fire - 10,981 Acres  
 Little Devil Fire - 1,777 Acres  
 French Fire - 2 Acres  
 Scorpion Fire - 644 Acres  
 Potato Hill Fire - 194 Acres

Map Datum: NAD 83  
 Map Created 9/12/2017 7:30:00 PM RDC

- North
- Camp
- Dip Site
- Helispot
- Lookout
- Water Source
- Completed Dozer Road
- Road as Line
- Proposed
- Drop Point
- IR Heat Source
- Mobile Weather
- Uncontrolled Fire
- Completed Hand
- Powerline



|    |    |    |
|----|----|----|
| 01 | 02 | 03 |
| 04 | 05 | 06 |
| 07 | 08 | 09 |
| 10 | 11 | 12 |
| 13 | 14 | 15 |



**Whitewater Incident**  
 September 13, 2017

IR @ 9/11/2017 2107  
 Whitewater Fire - 10,981 Acres  
 Little Devil Fire - 1,777 Acres  
 French Fire - 2 Acres  
 Scorpion Fire - 644 Acres  
 Potato Hill Fire - 194 Acres

Map Datum: NAD 83  
 Map Created 9/12/2017 7:30:39 PM RDC

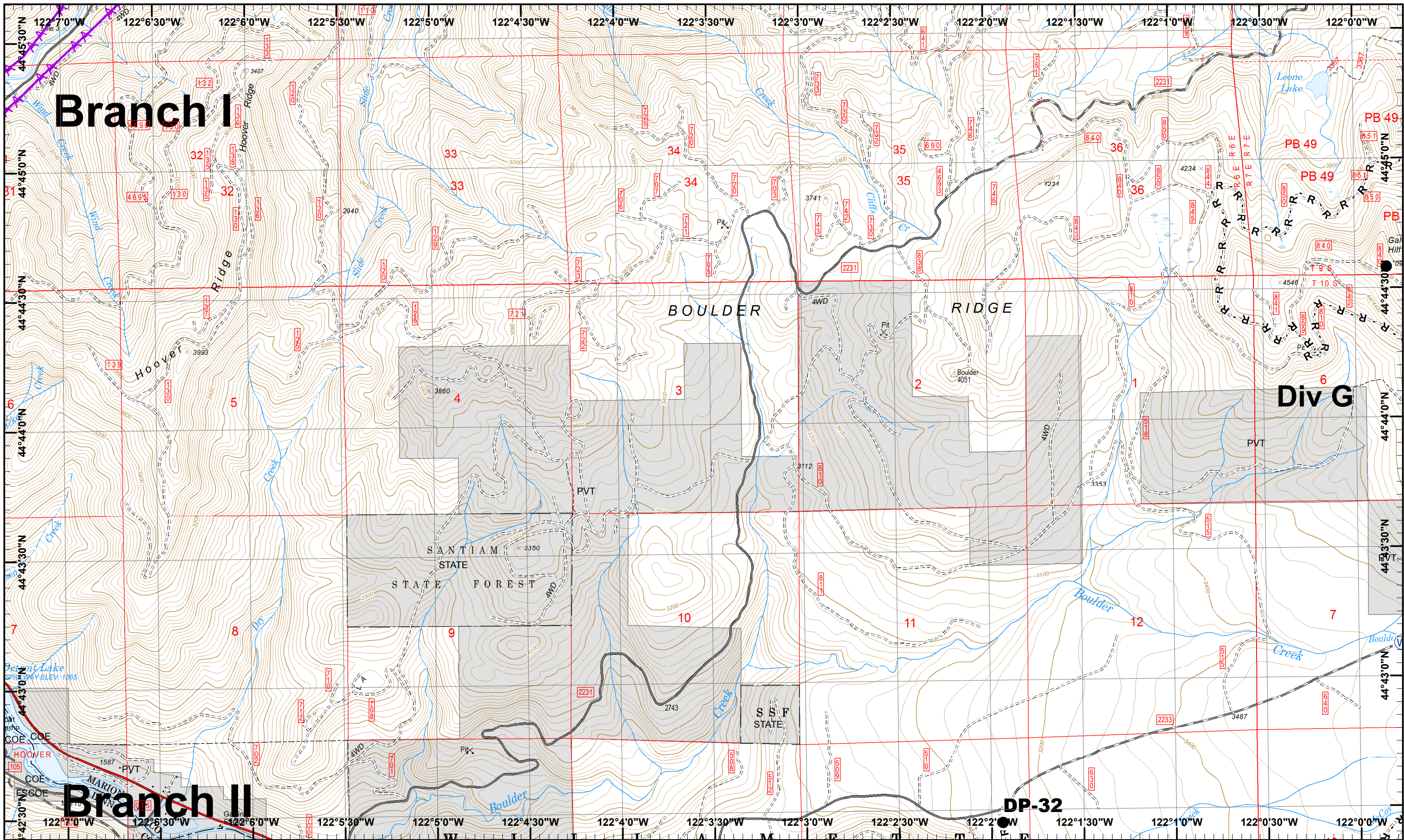
- Dip Site
- Fire Location
- Lookout
- Water Source
- Road as Line
- Proposed Dozer
- Powerline
- Drop Point
- Mobile Weather
- Completed Hand
- Planned Fire Line



|    |    |    |
|----|----|----|
| 01 | 02 | 03 |
| 04 | 05 | 06 |
| 07 | 08 | 09 |
| 10 | 11 | 12 |
| 13 | 14 | 15 |

Page 06  
 (X) Division  
 (I) Branch





**Branch I**

**Branch II**

**BOULDER RIDGE**

**SANTIAM STATE FOREST**

**Div G**

**DP-32**

**Whitewater Incident**  
 September 13, 2017

IR @ 9/11/2017 2107  
 Whitewater Fire - 10,981 Acres  
 Little Devil Fire - 1,777 Acres  
 French Fire - 2 Acres  
 Scorpion Fire - 644 Acres  
 Potato Hill Fire - 194 Acres  
 Map Datum: NAD 83  
 Map Created 9/12/2017 7:31:13 PM RDC



Drop Point Water Source Road as Line  
 Powerline

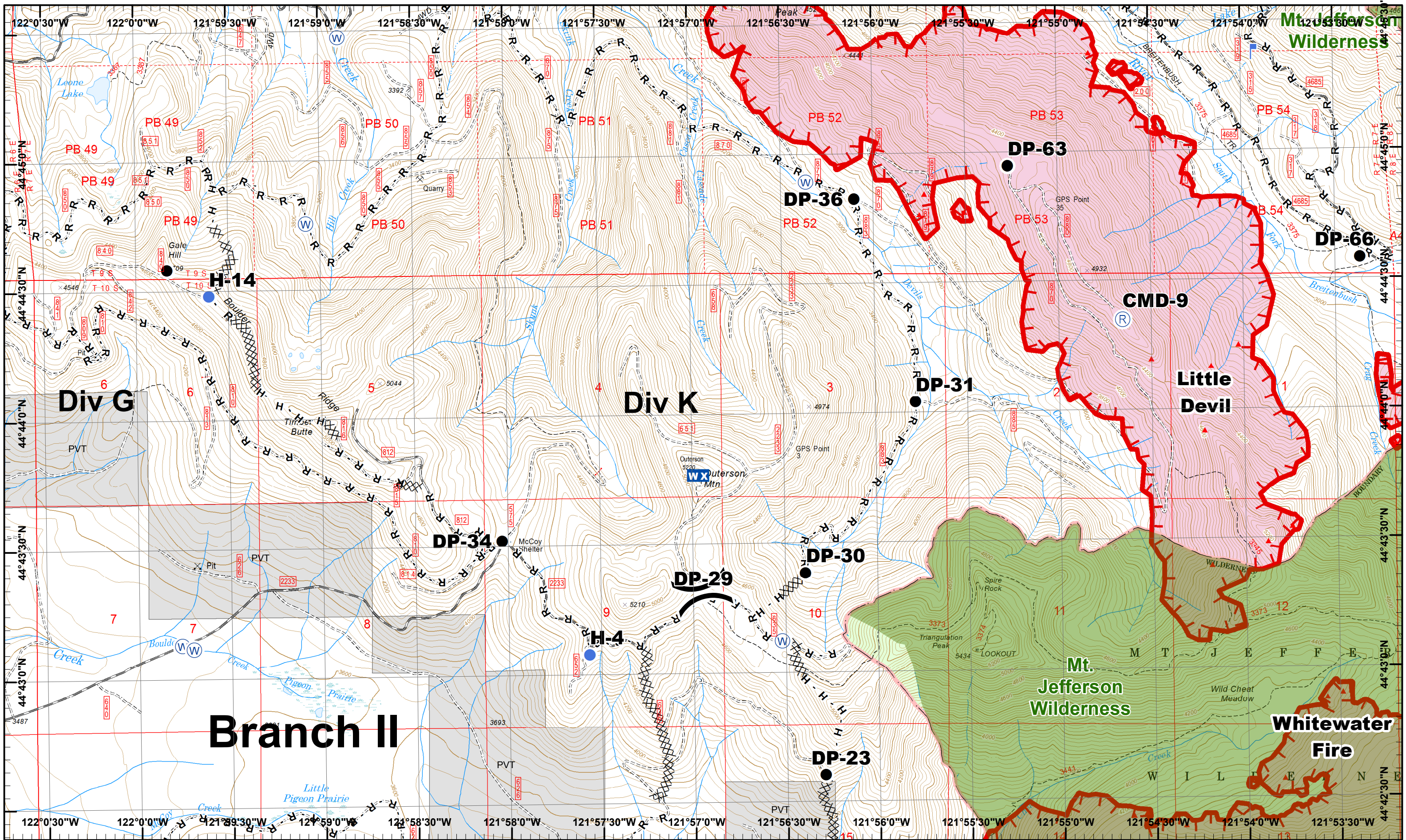


|    |    |    |
|----|----|----|
| 01 | 02 | 03 |
| 04 | 05 | 06 |
| 07 | 08 | 09 |
| 10 | 11 | 12 |
| 13 | 14 | 15 |

Page 07  
 X Division  
 I Branch







**Whitewater Incident**  
 September 13, 2017

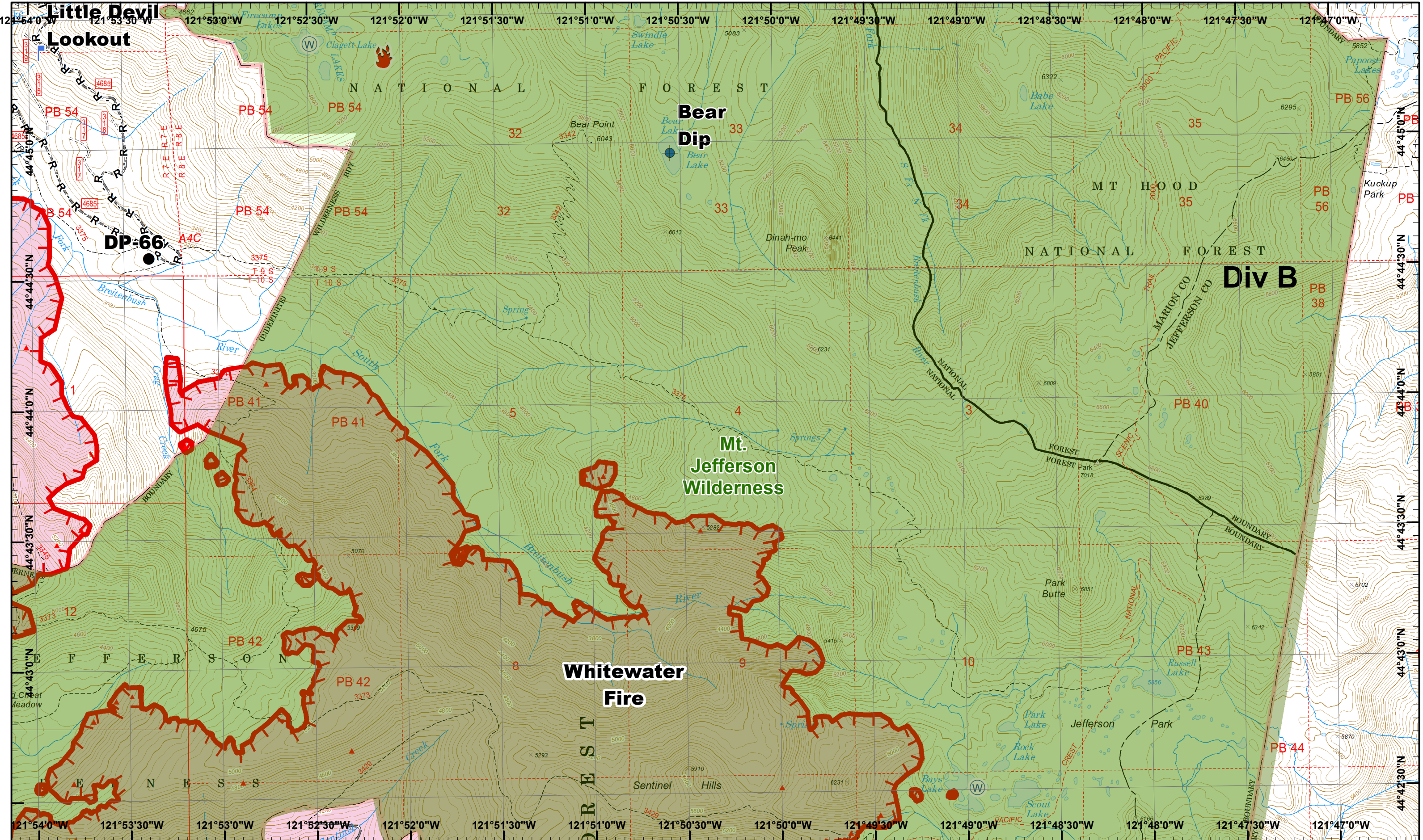
IR @ 9/11/2017 2107  
 Whitewater Fire - 10,981 Acres  
 Little Devil Fire - 1,777 Acres  
 French Fire - 2 Acres  
 Scorpion Fire - 644 Acres  
 Potato Hill Fire - 194 Acres  
 Map Datum: NAD 83  
 Map Created 9/12/2017 7:31:53 PM RDC

- North
- Drop Point
- IR Heat Source
- Mobile Weather
- Water Source
- Completed Dozer R - Road as Line
- Helispot
- Lookout
- Repeater
- Uncontrolled Fire
- Completed Hand



|    |    |    |
|----|----|----|
| 01 | 02 | 03 |
| 04 | 05 | 06 |
| 07 | 08 | 09 |
| 10 | 11 | 12 |
| 13 | 14 | 15 |





**Whitewater Incident**  
 September 13, 2017

IR @ 9/11/2017 2107  
 Whitewater Fire - 10,981 Acres  
 Little Devil Fire - 1,777 Acres  
 French Fire - 2 Acres  
 Scorpion Fire - 644 Acres  
 Potato Hill Fire - 194 Acres  
 Map Datum: NAD 83  
 Map Created 9/12/2017 7:32:25 PM RDC

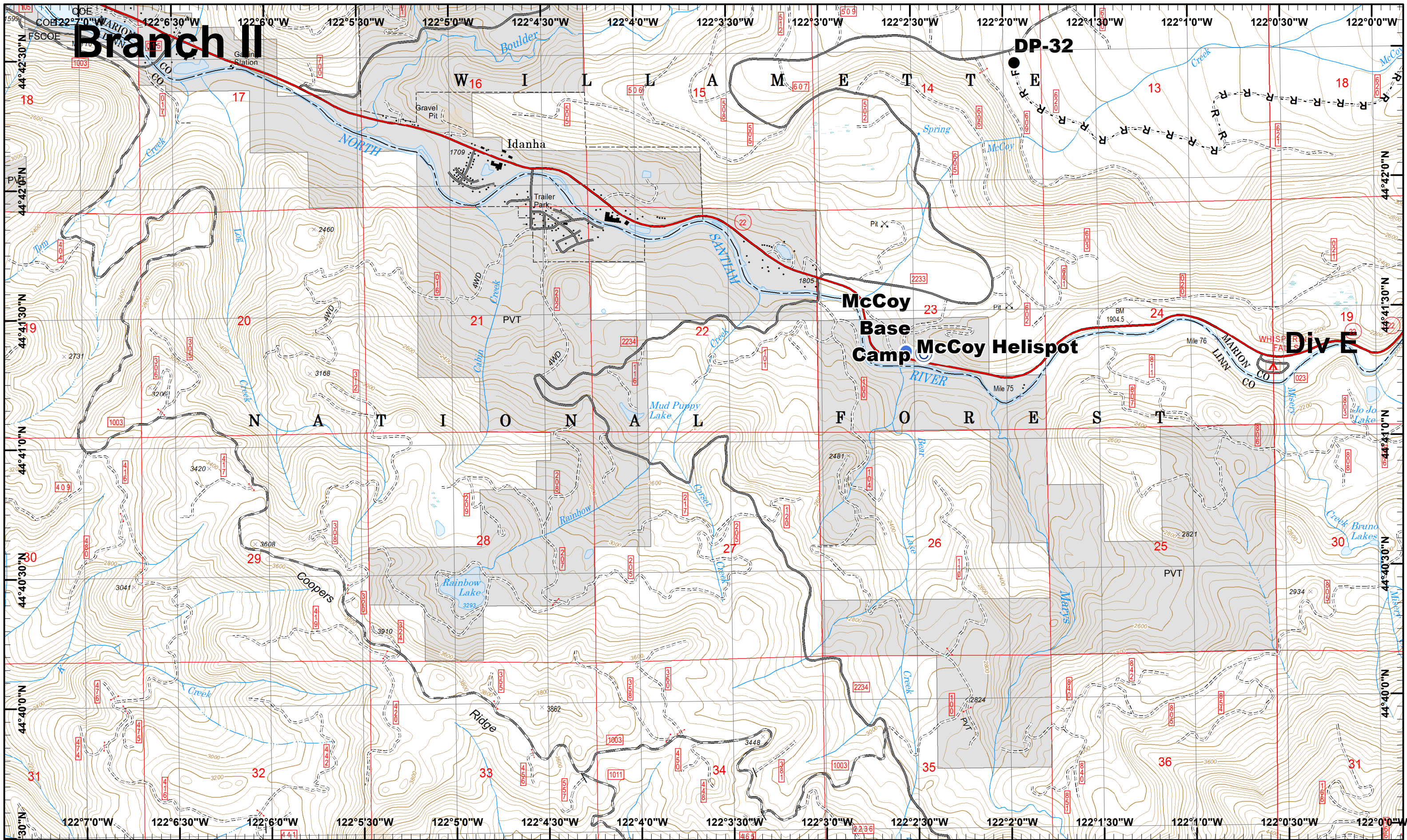
- North
- Dip Site
- Fire Location
- IR Heat Source
- Water Source
- Uncontrolled Fire
- Lookout
- Road as Line
- Proposed Dozer



|    |    |    |
|----|----|----|
| 01 | 02 | 03 |
| 04 | 05 | 06 |
| 07 | 08 | 09 |
| 10 | 11 | 12 |
| 13 | 14 | 15 |

Page 09  
 (X) Division  
 (I) Branch





**Whitewater Incident**  
 September 13, 2017

IR @ 9/11/2017 2107  
 Whitewater Fire - 10,981 Acres  
 Little Devil Fire - 1,777 Acres  
 French Fire - 2 Acres  
 Scorpion Fire - 644 Acres  
 Potato Hill Fire - 194 Acres



Map Datum: NAD 83  
 Map Created 9/12/2017 7:32:56 PM RDC

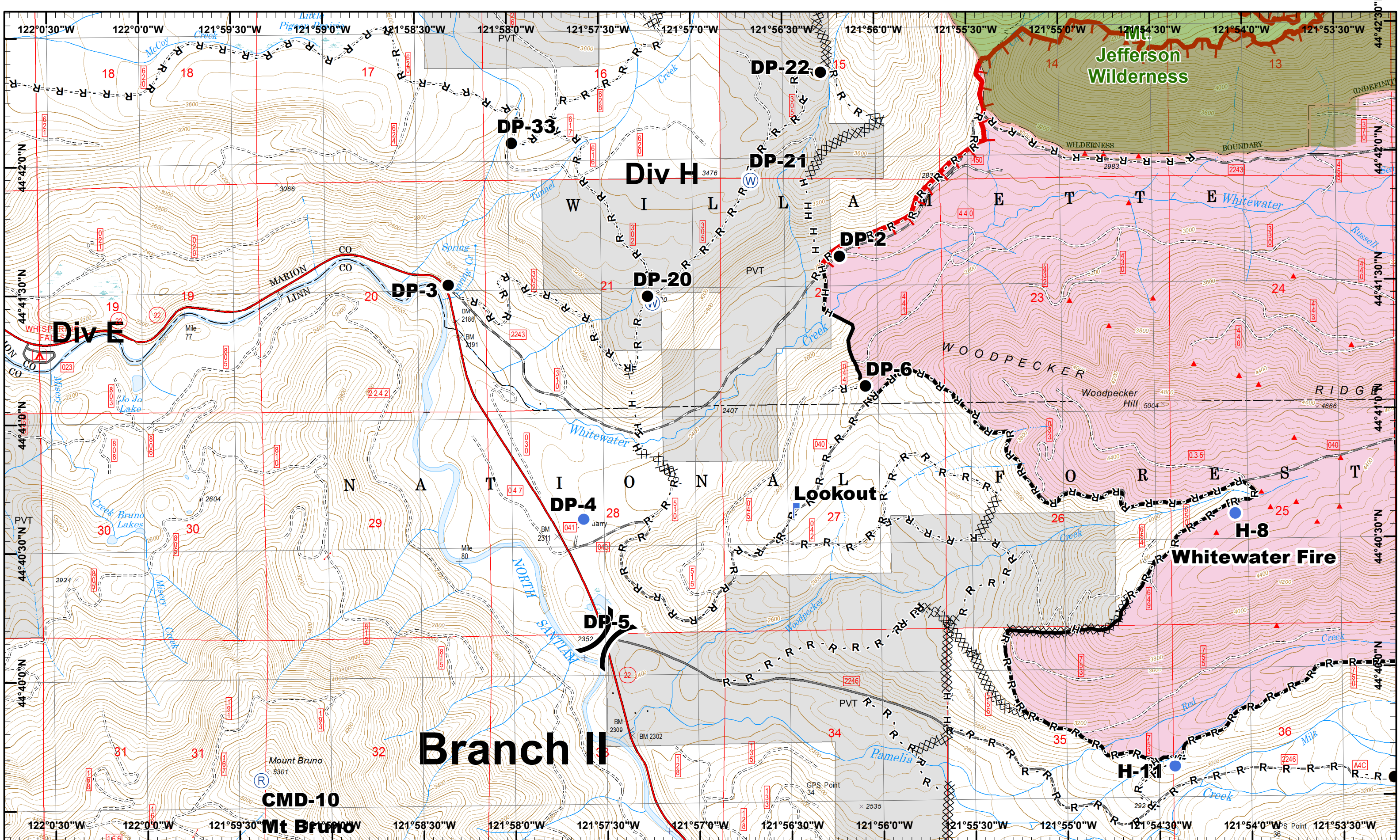
- Camp
- Drop Point
- Road as Line
- Helispot



|    |    |    |
|----|----|----|
| 01 | 02 | 03 |
| 04 | 05 | 06 |
| 07 | 08 | 09 |
| 10 | 11 | 12 |
| 13 | 14 | 15 |

Page 10  
 X Division  
 I Branch





**Whitewater Incident**  
 September 13, 2017

IR @ 9/11/2017 2107  
 Whitewater Fire - 10,981 Acres  
 Little Devil Fire - 1,777 Acres  
 French Fire - 2 Acres  
 Scorpion Fire - 644 Acres  
 Potato Hill Fire - 194 Acres

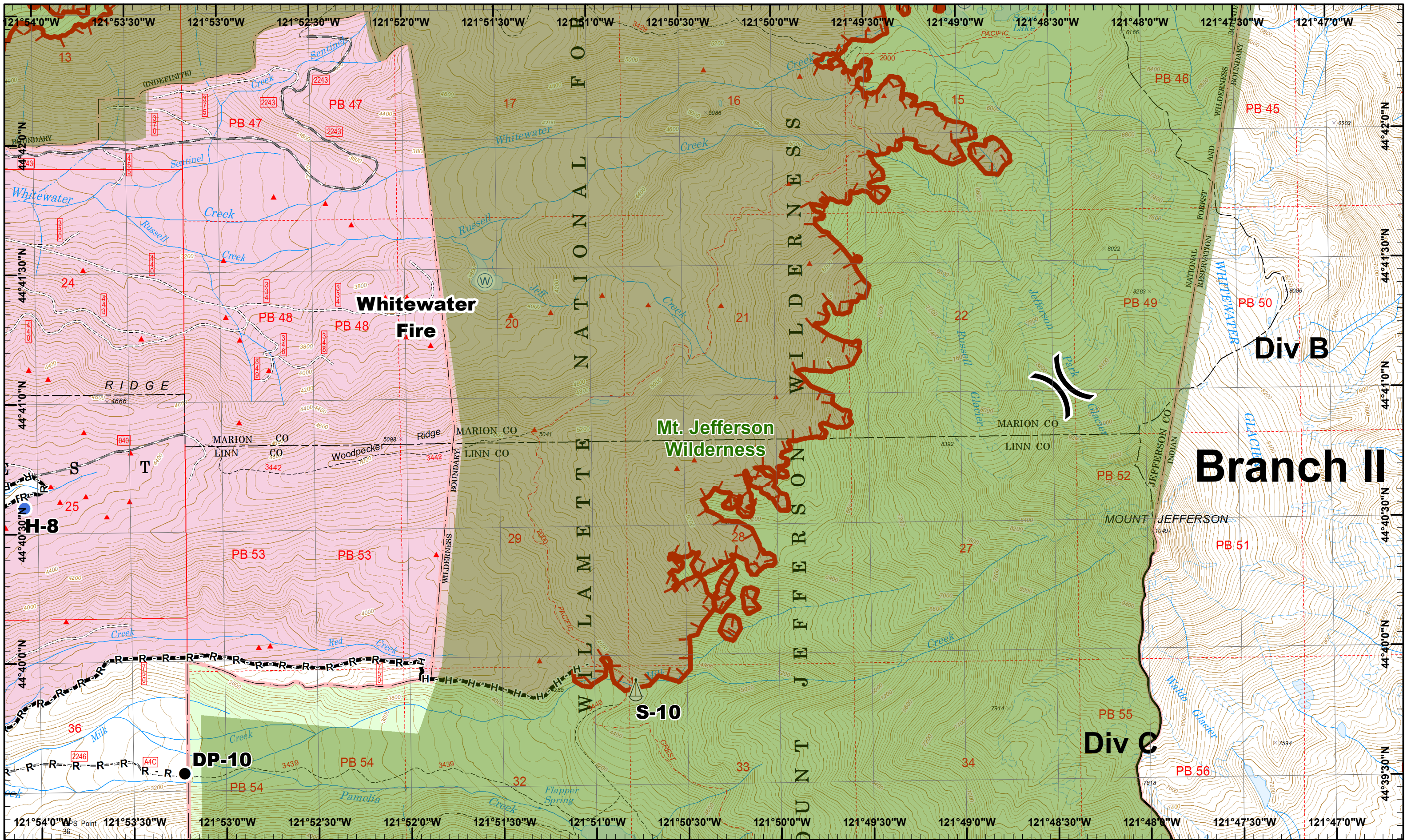
Map Datum: NAD 83  
 Map Created 9/12/2017 7:33:31 PM RDC

- Drop Point
- IR Heat Source
- Repeater
- Water Source
- Completed
- Completed Hand
- Helispot
- Lookout
- Uncontrolled Fire
- Completed Dozer
- Road as Line

|    |    |    |
|----|----|----|
| 01 | 02 | 03 |
| 04 | 05 | 06 |
| 07 | 08 | 09 |
| 10 | 11 | 12 |
| 13 | 14 | 15 |

Page 11

( ) Division  
 [ ] Branch



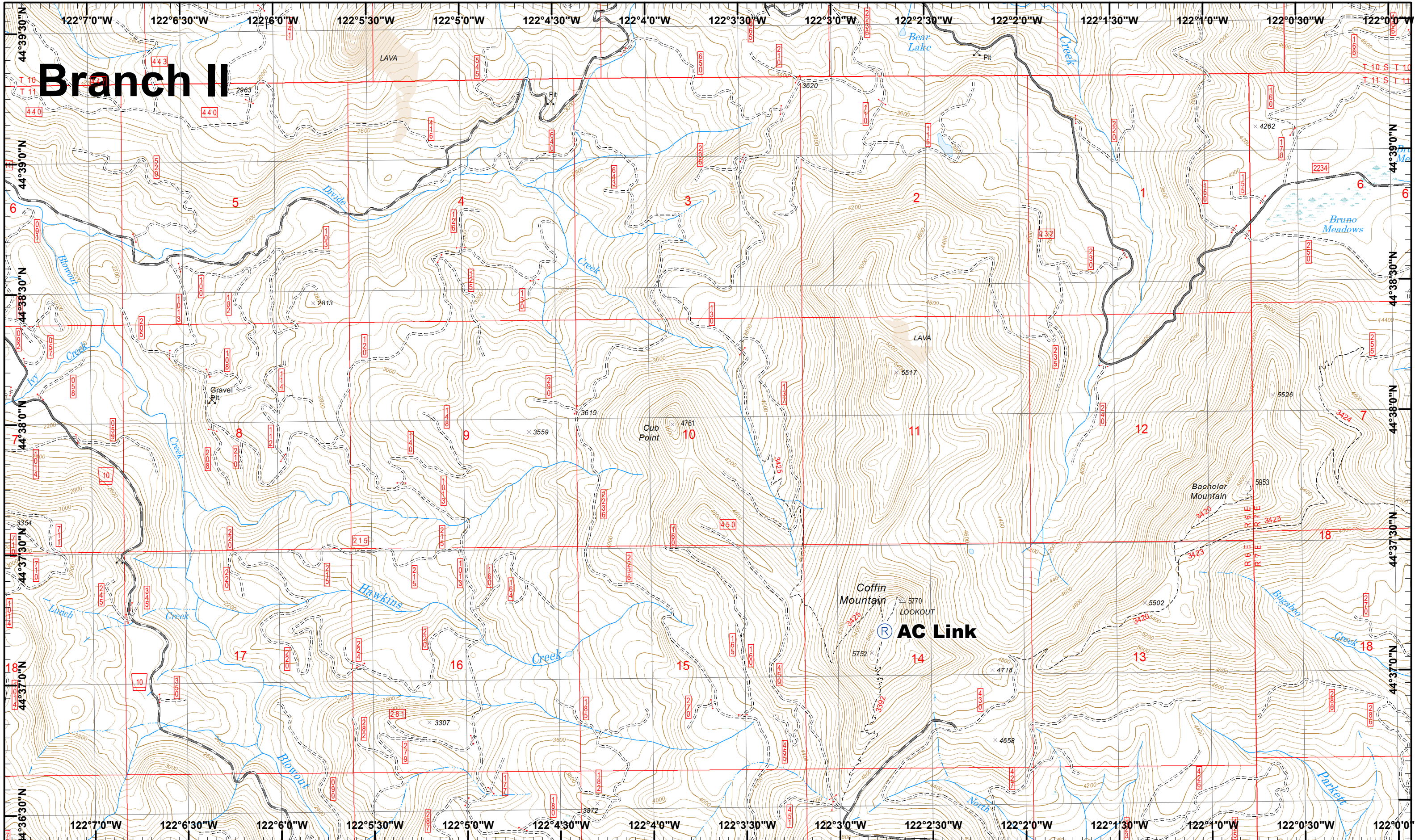
**Whitewater Incident**  
 September 13, 2017

IR @ 9/11/2017 2107  
 Whitewater Fire - 10,981 Acres  
 Little Devil Fire - 1,777 Acres  
 French Fire - 2 Acres  
 Scorpion Fire - 644 Acres  
 Potato Hill Fire - 194 Acres

Map Datum: NAD 83  
 Map Created 9/12/2017 7:34:03 PM RDC

- North
- Drop Point
- IR Heat Source
- Sling Site
- Water Source
- Completed
- R - Road as Line
- Helispot
- H - Completed Hand
- Uncontrolled Fire

# Branch II



**Whitewater Incident**  
September 13, 2017

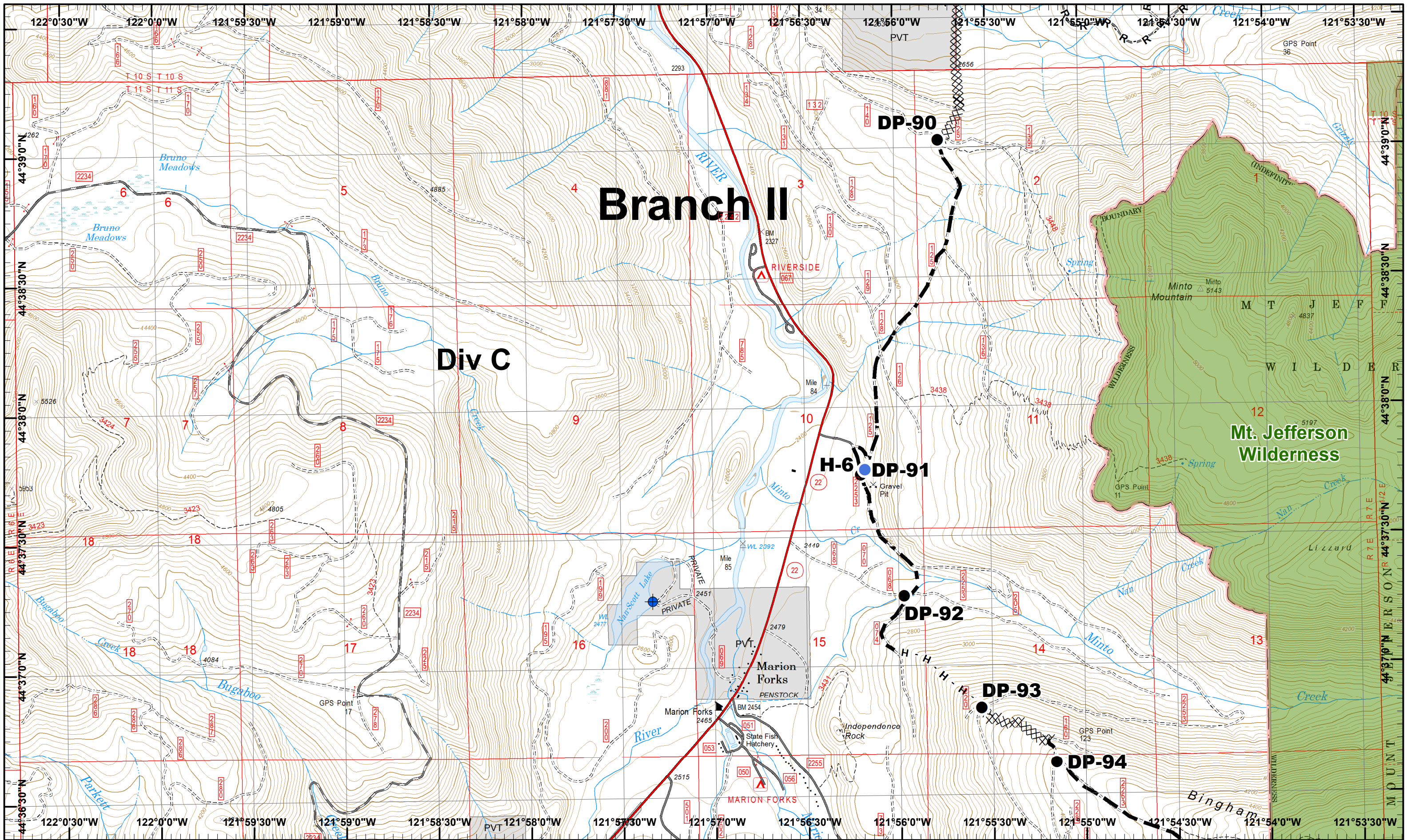
IR @ 9/11/2017 2107  
Whitewater Fire - 10,981 Acres  
Little Devil Fire - 1,777 Acres  
French Fire - 2 Acres  
Scorpion Fire - 644 Acres  
Potato Hill Fire - 194 Acres

Map Datum: NAD 83



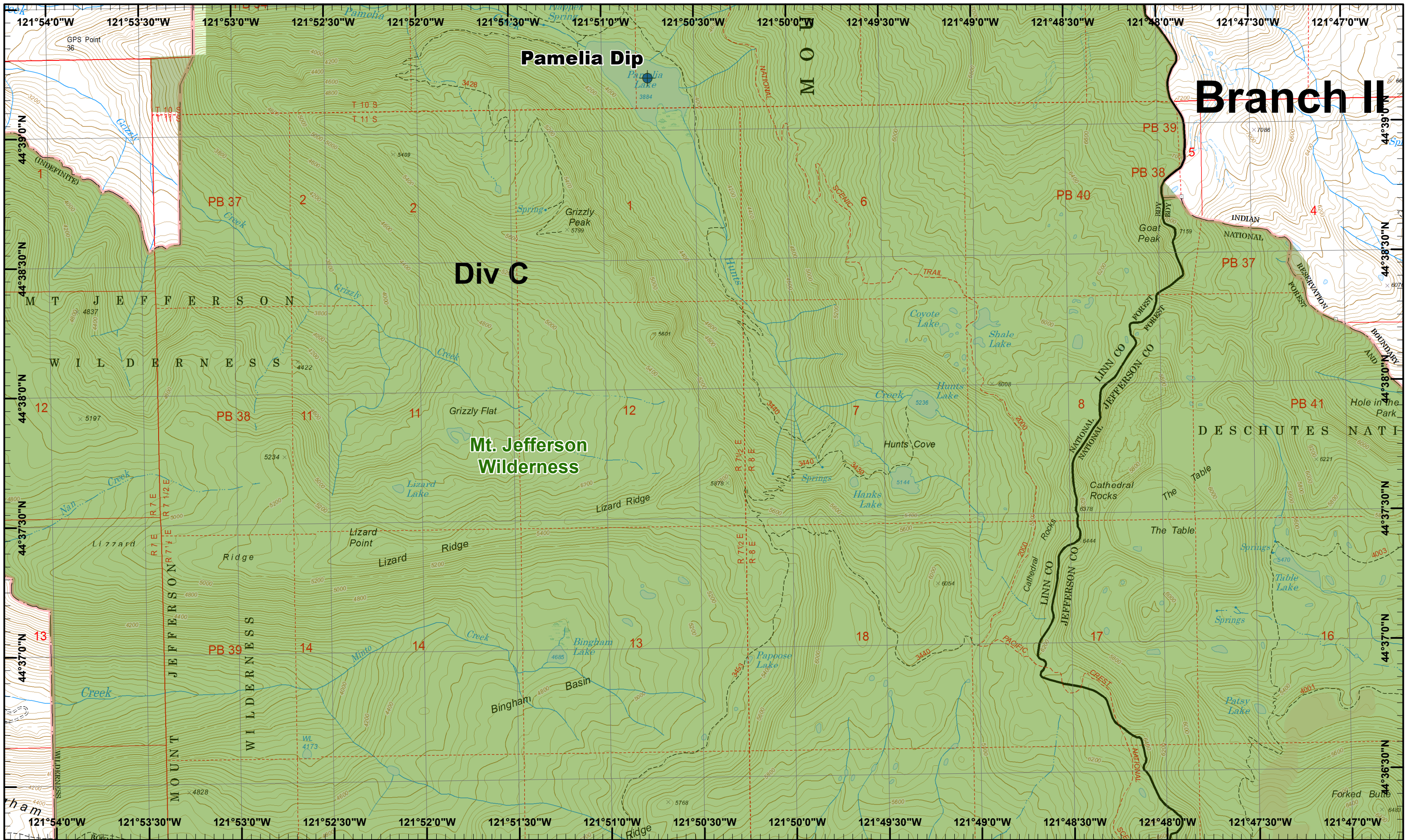
|    |    |    |
|----|----|----|
| 01 | 02 | 03 |
| 04 | 05 | 06 |
| 07 | 08 | 09 |
| 10 | 11 | 12 |
| 13 | 14 | 15 |





|    |    |    |
|----|----|----|
| 01 | 02 | 03 |
| 04 | 05 | 06 |
| 07 | 08 | 09 |
| 10 | 11 | 12 |
| 13 | 14 | 15 |

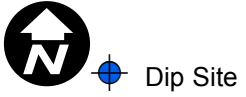




**Whitewater Incident**  
 September 13, 2017

IR @ 9/11/2017 2107  
 Whitewater Fire - 10,981 Acres  
 Little Devil Fire - 1,777 Acres  
 French Fire - 2 Acres  
 Scorpion Fire - 644 Acres  
 Potato Hill Fire - 194 Acres

Map Datum: NAD 83  
 Map Created 9/12/2017 7:35:31 PM RDC

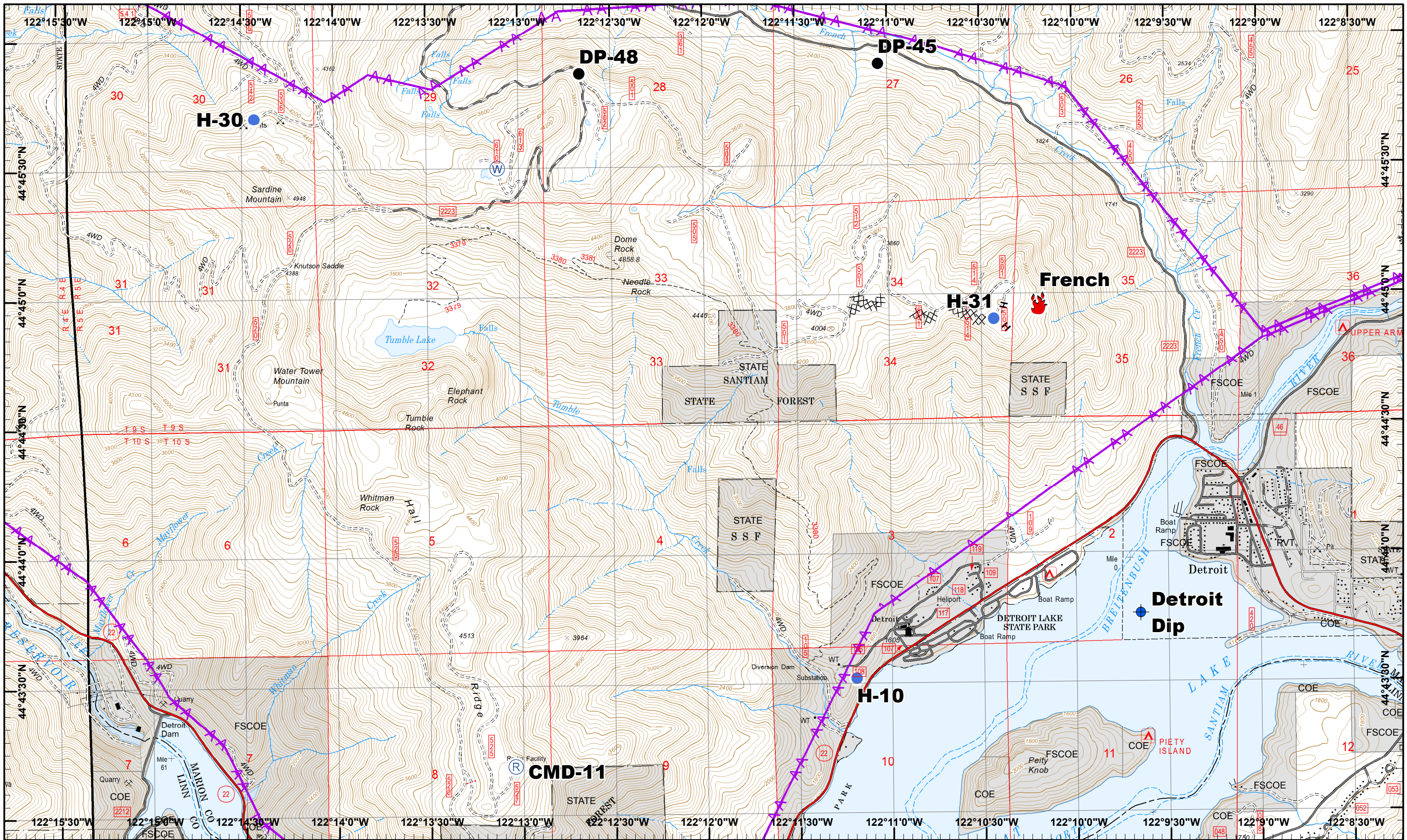


|    |    |    |
|----|----|----|
| 01 | 02 | 03 |
| 04 | 05 | 06 |
| 07 | 08 | 09 |
| 10 | 11 | 12 |
| 13 | 14 | 15 |

Page 15  
 (X) Division  
 (I) Branch

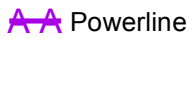
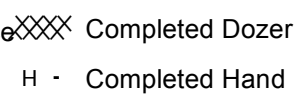
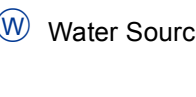
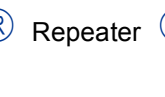
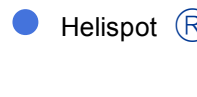






**Whitewater Incident**  
 September 13, 2017

IR @ 9/11/2017 2107  
 Whitewater Fire - 10,981 Acres  
 Little Devil Fire - 1,777 Acres  
 French Fire - 2 Acres  
 Scorpion Fire - 644 Acres  
 Potato Hill Fire - 194 Acres



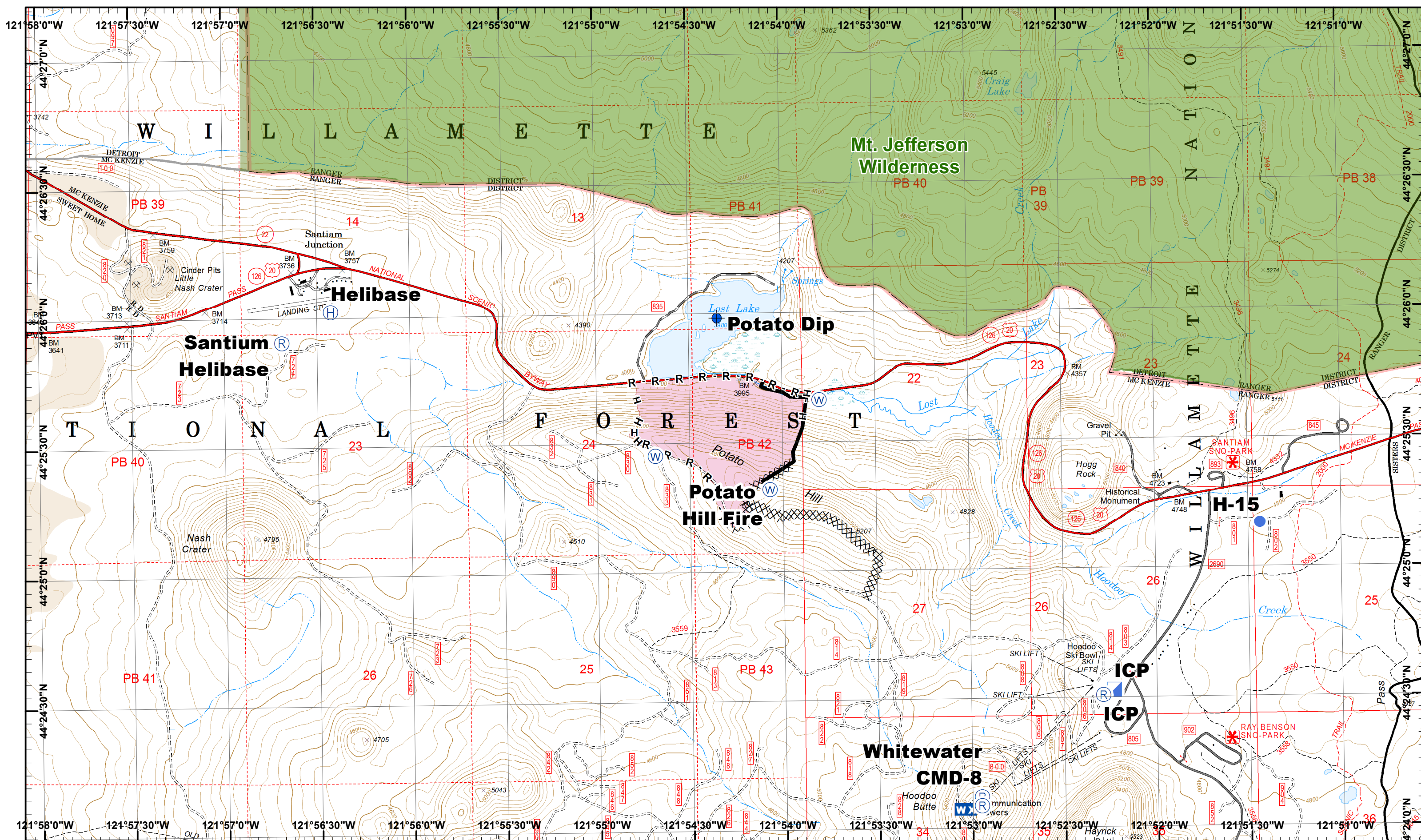
Map Datum: NAD 83

Map Created 9/12/2017 7:36:04 PM RDC

|    |    |    |
|----|----|----|
| 01 | 02 | 03 |
| 04 | 05 | 06 |
| 07 | 08 | 09 |
| 10 | 11 | 12 |
| 13 | 14 | 15 |

Page 16  
 X Division  
 I Branch





**Whitewater Incident**  
 September 13, 2017

IR @ 9/11/2017 2107  
 Whitewater Fire - 10,981 Acres  
 Little Devil Fire - 1,777 Acres  
 French Fire - 2 Acres  
 Scorpion Fire - 644 Acres  
 Potato Hill Fire - 194 Acres  
 Map Datum: NAD 83  
 Map Created 9/12/2017 7:36:34 PM RDC

Dip Site  
 Helibase  
 Helispot  
 Incident Command Post  
 Repeater  
 Water Source  
 Completed Dozer  
 Road as  
 Mobile Weather  
 Completed  
 Completed Hand



|    |    |    |
|----|----|----|
| 01 | 02 | 03 |
| 04 | 05 | 06 |
| 07 | 08 | 09 |
| 10 | 11 | 12 |
| 13 | 14 | 15 |

