



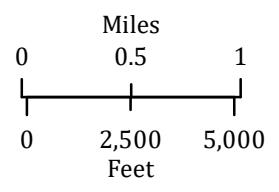


Source: Esri, DigitalGlobe, GeoEye, Earthstar Geographics, CNES/Airbus DS, USDA, USGS, AeroGRID, IGN, and the GIS User Community

Whitewater
OR-WIF-170123
Infrared
Interpretation

Imagery Date:
08/02/2017 2321 MDT

-  Isolated Heat Sources
-  Heat Perimeter
-  Intense Heat
-  Scattered Heat



Datum: North American 1983



IRIN: Billy Harris IRIN-T
Map produced:
08/03/2017 0246 PDT
Interpreted size: 4,579 acres

