



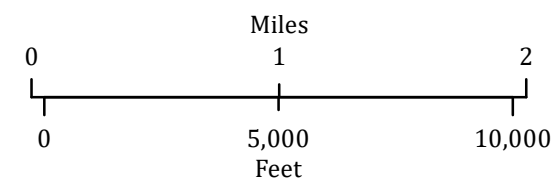


Source: Esri, DigitalGlobe, GeoEye, Earthstar Geographics, CNES/Airbus DS, USDA, USGS, AeroGRID, IGN, and the GIS User Community

**Whitewater  
OR-WIF-170123  
Infrared  
Interpretation**

Imagery Date:  
08/19/2017 0138 MDT

-  Isolated Heat Sources
-  Heat Perimeter
-  Intense Heat
-  Scattered Heat



Datum: North American 1983



IRIN: Billy Harris  
Map produced:  
08/19/2017 0345 PDT  
Interpreted size: 7,595 acres

