



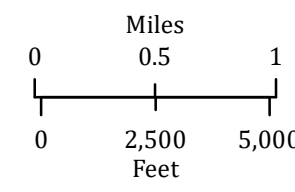


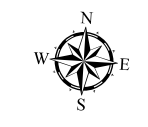
**Whitewater
OR-WIF-170123
Infrared
Interpretation**

Imagery Date:
08/21/2017 0347 MDT

-  Isolated Heat Sources
-  Heat Perimeter
-  Intense Heat
-  Scattered Heat



Datum: North American 1983



IRIN: Billy Harris
Map produced:
08/21/2017 0440 PDT
Interpreted size: 8,486 acres



Copyright © 2013 National Geographic Society, i-cubed