



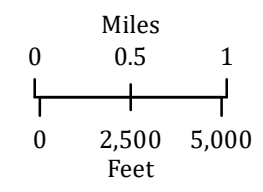


Source: Esri, DigitalGlobe, GeoEye, Earthstar Geographics, CNES/Airbus DS, USDA, USGS, AeroGRID, IGN, and the GIS User Community

Whitewater
OR-WIF-170123
Infrared
Interpretation

Imagery Date:
 08/25/2017 2104 MDT

-  Isolated Heat Sources
-  Heat Perimeter
-  Intense Heat
-  Scattered Heat



Datum: North American 1983



IRIN: Billy Harris
 Map produced:
 08/25/2017 2127 PDT
 Interpreted size: 9,907 acres

