






Source: Esri, DigitalGlobe, GeoEye, Earthstar Geographics, CNES/Airbus DS, USDA, USGS, AeroGRID, IGN, and the GIS User Community

Whitewater OR-WIF-170123 Infrared Interpretation

Imagery Date:
08/31/2017 2043 MDT

-  Isolated Heat Sources
-  Heat Perimeter
-  Intense Heat
-  Scattered Heat



Datum: North American 1983



IRIN: Billy Harris
Map produced:
08/31/2017 2058 PDT
Interpreted size: 11,227 acres

