






INFRARED MAP
 Whitewater Complex North (OR-WIF-170123)
 Flight: September 5, 2017 @ 2043 MDT
 IRIN: Cheron Ferland (Taos, NM)
 Datum: Nad83 UTM Zone 12

122°3'53.95"W 44°39'22.588"N

 GIS Perimeter (9/4 @ 2030)
 Isolated Heat
 Heat Perimeter
 Intense Heat
 Scattered Heat

