

Diamond Creek Fire
IAP Map
Page 1
WA-OWF-000267
August 4, 2017
8,214 Acres
as of 8-3-17 1200

R N E S S

P A S A Y T E N




W I L D E R N E S S

Branch I
Div G

Branch II

Lower Fox Dip

Legend

-  Water Source
-  Uncontrolled Fire Edge
-  Fire Area

0 0.5 1 Miles

Prepared by J.A. PNM2 GISD
Copyright 2017, PNM2

