

Canada

United States

Diamond Creek Fire
 IAP Map Index
 WA-OWF-000267
 August 16, 2017
 27,210 Acres
 as of 8-14-17 @ 06:15

Page 1

Page 2

Page 3

Page 4











Page 5

Page 6

Page 7

Page 8

Legend

-  Dip Site
-  Drop Point
-  Helibase
-  Helispot
-  Mobile Weather Unit
-  Repeater
-  Water Source
-  Division Break
-  Uncontrolled Fire Edge
-  Wilderness Boundary
-  Fire Area

Big
Hidden
Dip

H-2

Lower Fox
Dip

Upper Fox Dip

Fool
Hen Dip

Div T

DIV A

DIV I

DIV D

