














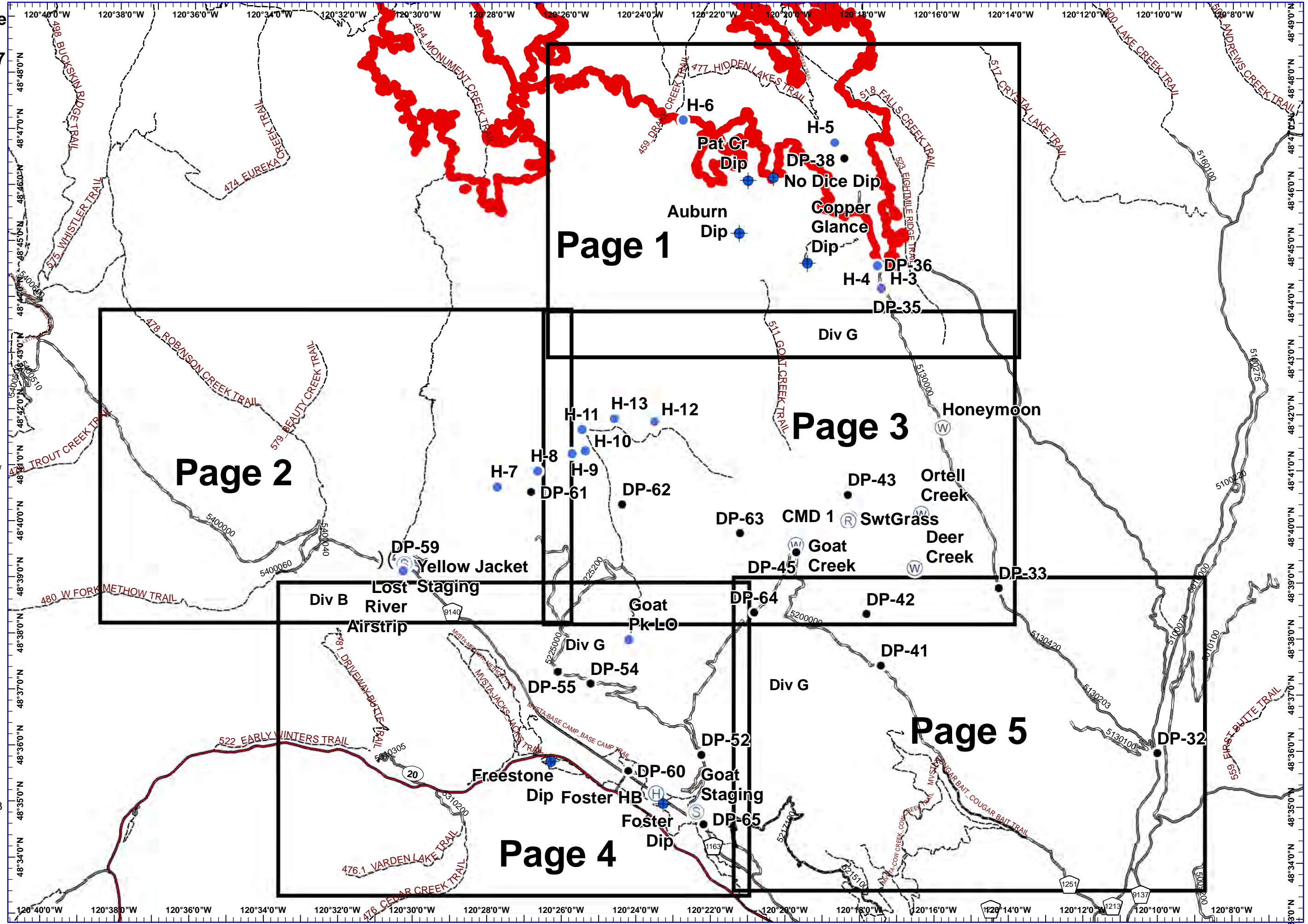
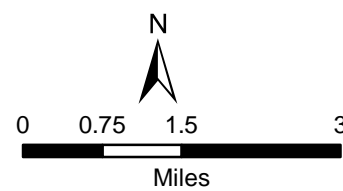




















Diamond Creek Fire
WA-OKW-267
September 20, 2017
IAP
Cover Page

-  Dip Site
-  Division Break
-  Drop Point
-  Helibase
-  Helispot
-  Repeater
-  Staging Area
-  Water Source
-  IAP_Grid3_40K
-  Fire Perimeter
-  Trails
-  Highway
-  County Roads
-  Paved Road
-  Gravel Road, Suitable for Passenger Car

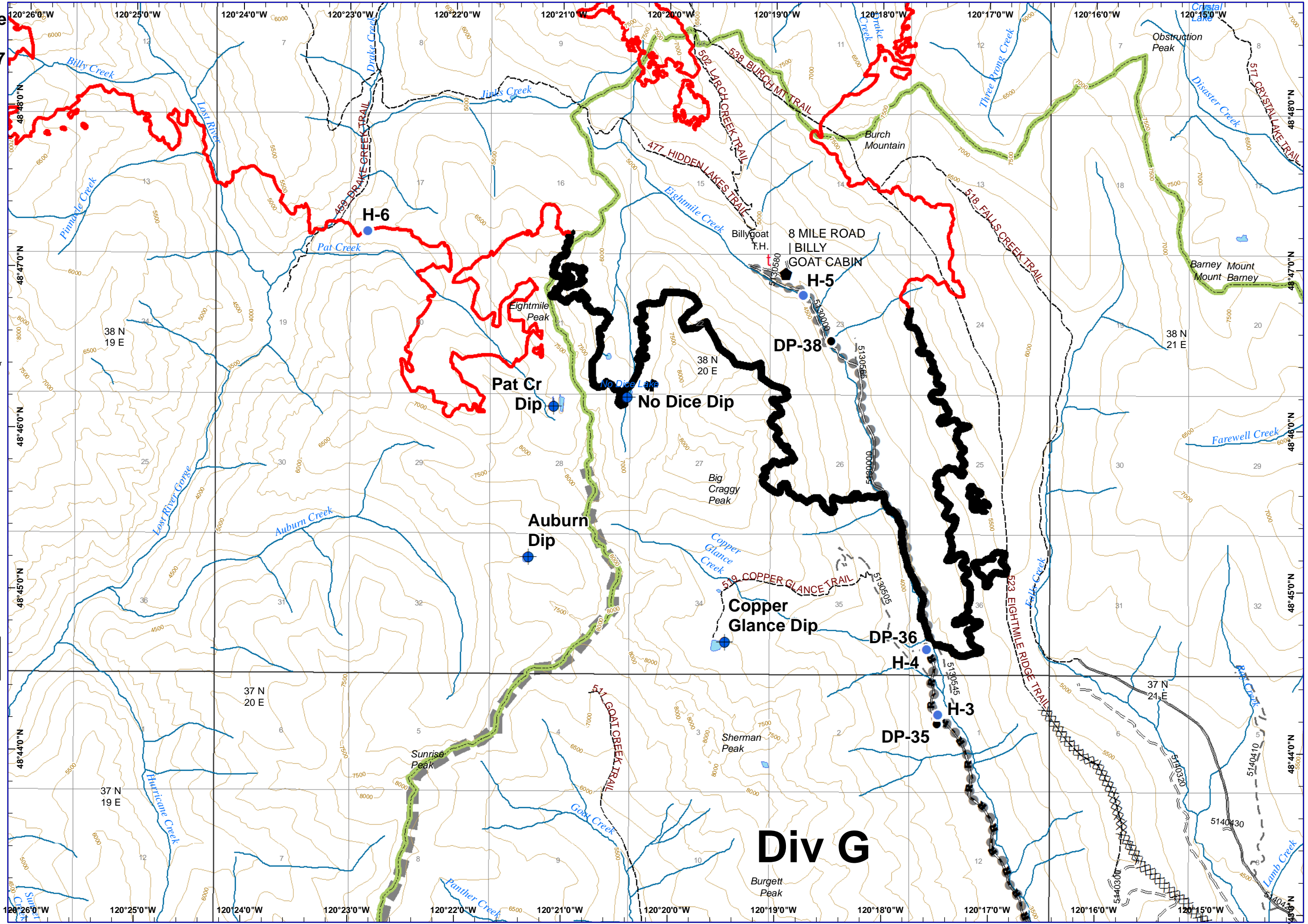
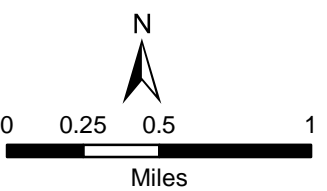


-  Dip Site
-  Drop Point
-  Helispot
-  Priority Structures
-  Completed Dozer Line
- H** - Completed Hand Line
-  Completed Line
- R** - Road as Completed Line
-  Uncontrolled Fire Edge
-  Trails
-  Paved Road
-  Gravel Road, Suitable for Passenger Car
-  Road Not Suitable for Passenger Car
-  Closed Road
-  Administrative Forest
-  Ranger District Boundary
-  Wilderness Boundary
-  USDA FOREST SERVICE
-  Primary Line
-  Contingency Line

Page 1

Page 2
Page 3

Page 4
Page 5

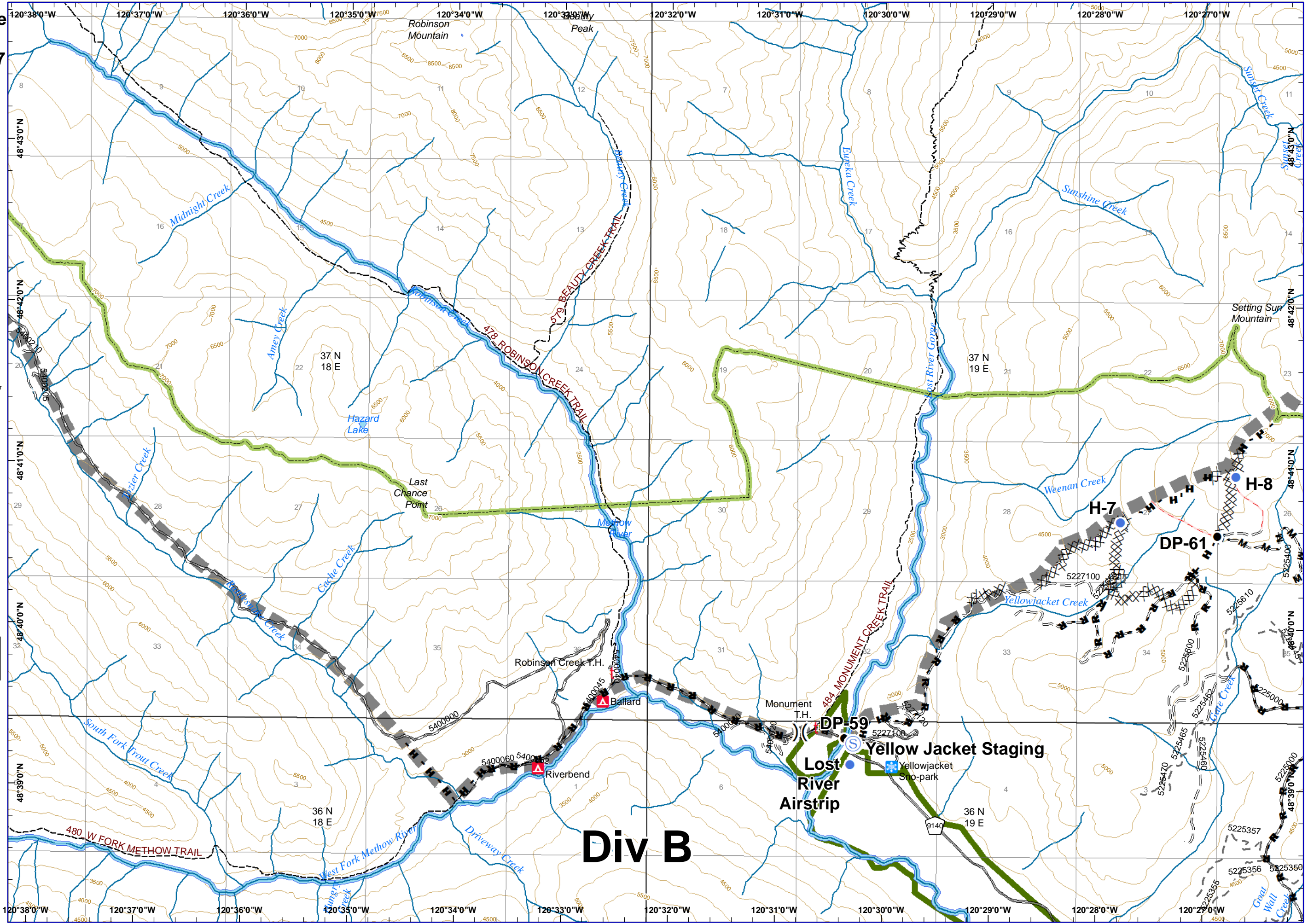
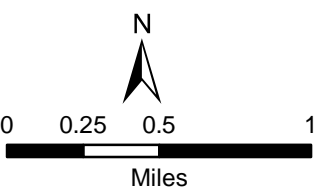


Div G

- () Division Break
- Drop Point
- Helispot
- Ⓢ Staging Area
- Access route
- XXXX Completed Dozer Line
- H - Completed Hand Line
- M - Masticated
- R - Road as Completed Line
- Trails
- County Roads
- Gravel Road, Suitable for Passenger Car
- Road Not Suitable for Passenger Car
- Closed Road
- Administrative Forest
- Ranger District Boundary
- Wilderness Boundary
- USDA FOREST SERVICE
- Primary Line

Map navigation tabs:

- Page 1
- Page 2
- Page 3
- Page 4
- Page 5

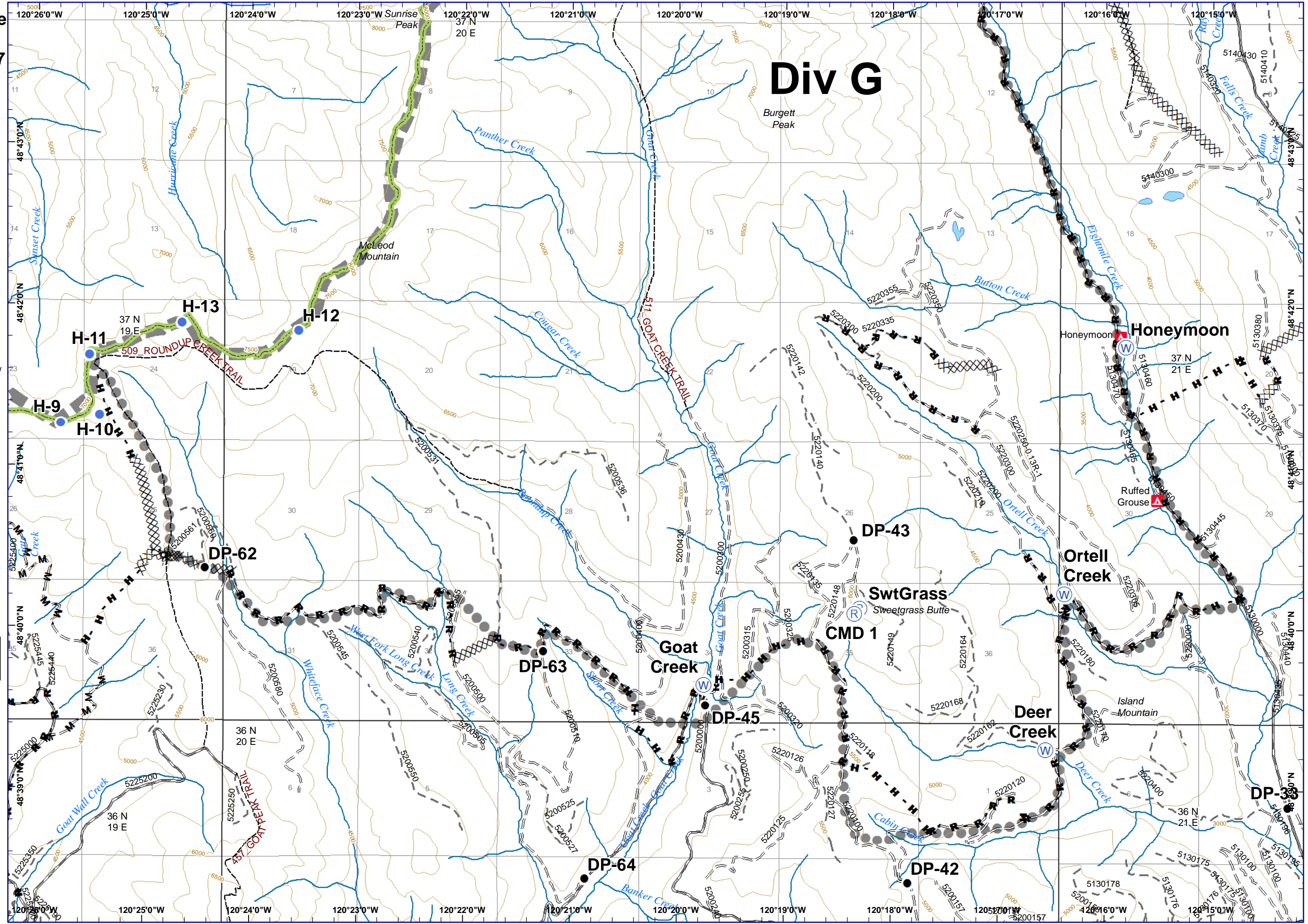
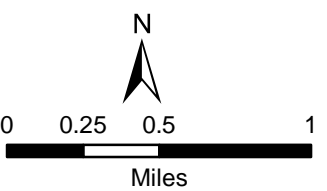


Div B

- Drop Point
- Helispot
- Ⓡ Repeater
- Ⓜ Water Source
- XXXX Completed Dozer Line
- H - Completed Hand Line
- M - Masticated
- R - Road as Completed Line
- Trails
- == Paved Road
- == Gravel Road, Suitable for Passenger Car
- == Dirt Road, Suitable for Passenger Car
- == Road Not Suitable for Passenger Car
- Closed Road
- Administrative Forest
- Ranger District Boundary
- Wilderness Boundary
- USDA FOREST SERVICE
- Primary Line
- Contingency Line

Map navigation grid:

- Page 1
- Page 2
- Page 3
- Page 4
- Page 5

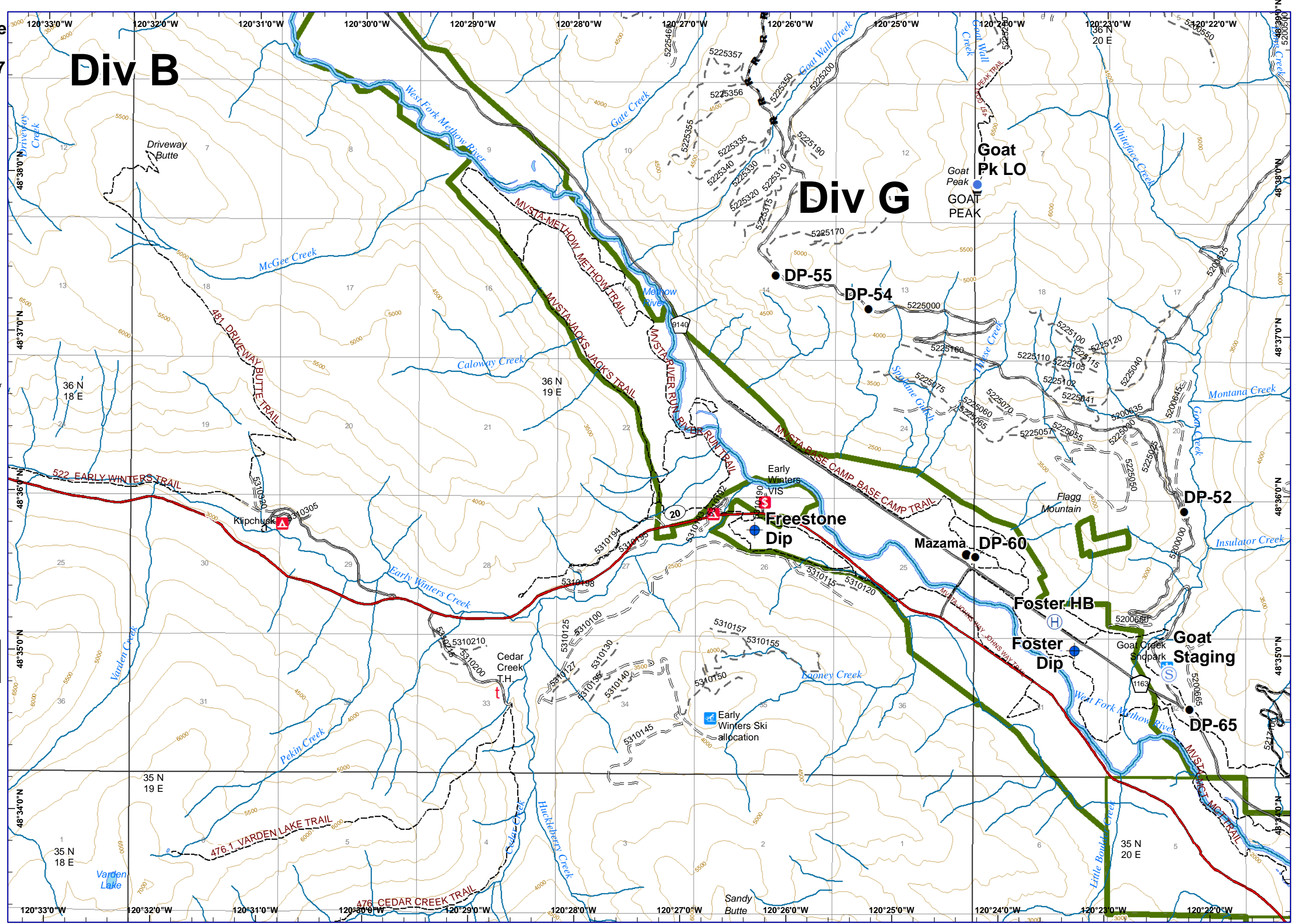
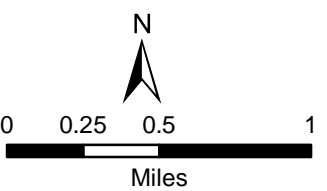


Div G

- Dip Site
- Drop Point
- Helibase
- Helispot
- Staging Area
- Priority Structures
- R** - Road as Completed Line
- Trails
- Highway
- County Roads
- Paved Road
- Gravel Road, Suitable for Passenger Car
- Dirt Road, Suitable for Passenger Car
- Road Not Suitable for Passenger Car
- Closed Road
- Administrative Forest
- Ranger District Boundary
- USDA FOREST SERVICE

Map navigation grid:

- Page 1
- Page 2
- Page 3
- Page 4**
- Page 5



- Drop Point
- ◆ Priority Structures
- H - Completed Hand Line
- M - Masticated
- R - Road as Completed Line
- Trails
- County Roads
- Paved Road
- Gravel Road, Suitable for Passenger Car
- Dirt Road, Suitable for Passenger Car
- Road Not Suitable for Passenger Car
- Closed Road
- Administrative Forest
- Ranger District Boundary
- USDA FOREST SERVICE
- Contingency Line

Map navigation grid:

- Page 1
- Page 2
- Page 3
- Page 4
- Page 5

