















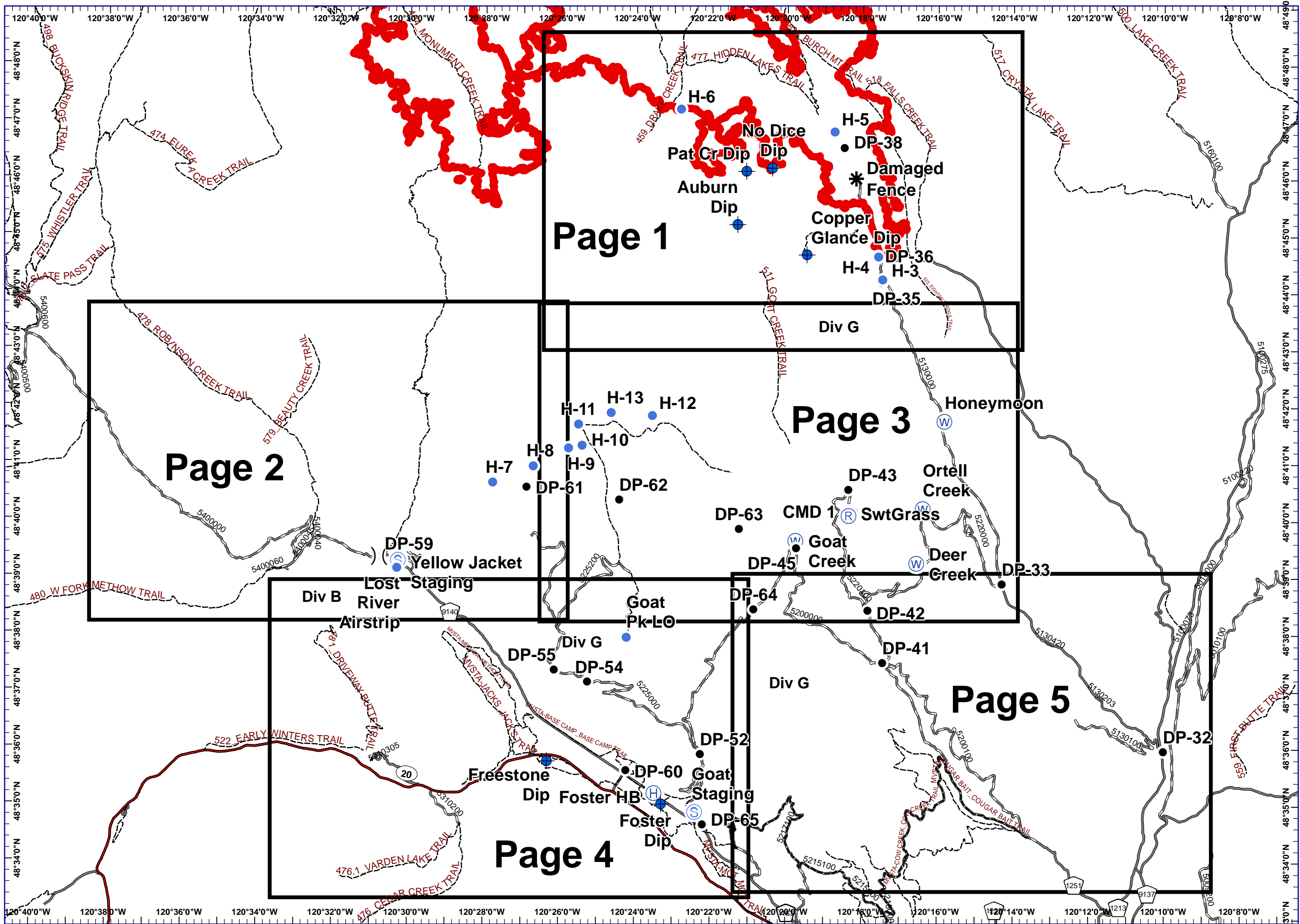





















**Diamond Creek Fire**  
**WA-OWF-267**  
**September 23, 2017**  
**IAP**  
**Cover Page**

-  Dip Site
-  Division Break
-  Drop Point
-  Helibase
-  Helispot
-  Damaged Fence
-  Repeater
-  Staging Area
-  Water Source
-  IAP Map Grid
-  Fire Perimeter
-  Trails
-  Highway
-  County Roads
-  Paved Road
-  Gravel Road, Suitable for Passenger Car





**Diamond Creek Fire**  
**WA-OWF-267**  
**September 23, 2017**  
**IAP**  
**Page 1**

-  Dip Site
-  Drop Point
-  Helispot
-  Damaged Fence
-  Priority Structures
-  Completed Dozer Line
- H** - Completed Hand Line
-  Completed Line
- R** - Road as Completed Line
-  Uncontrolled Fire Edge
-  Trails
-  Paved Road
-  Gravel Road, Suitable Passenger Car
-  Road Not Suitable for Passenger Car
-  Closed Road
-  Decommissioned Road
-  Ranger District Boundary
-  Wilderness Boundary
-  National Forest Boundary
-  Primary Line
-  Contingency Line

Map navigation grid:

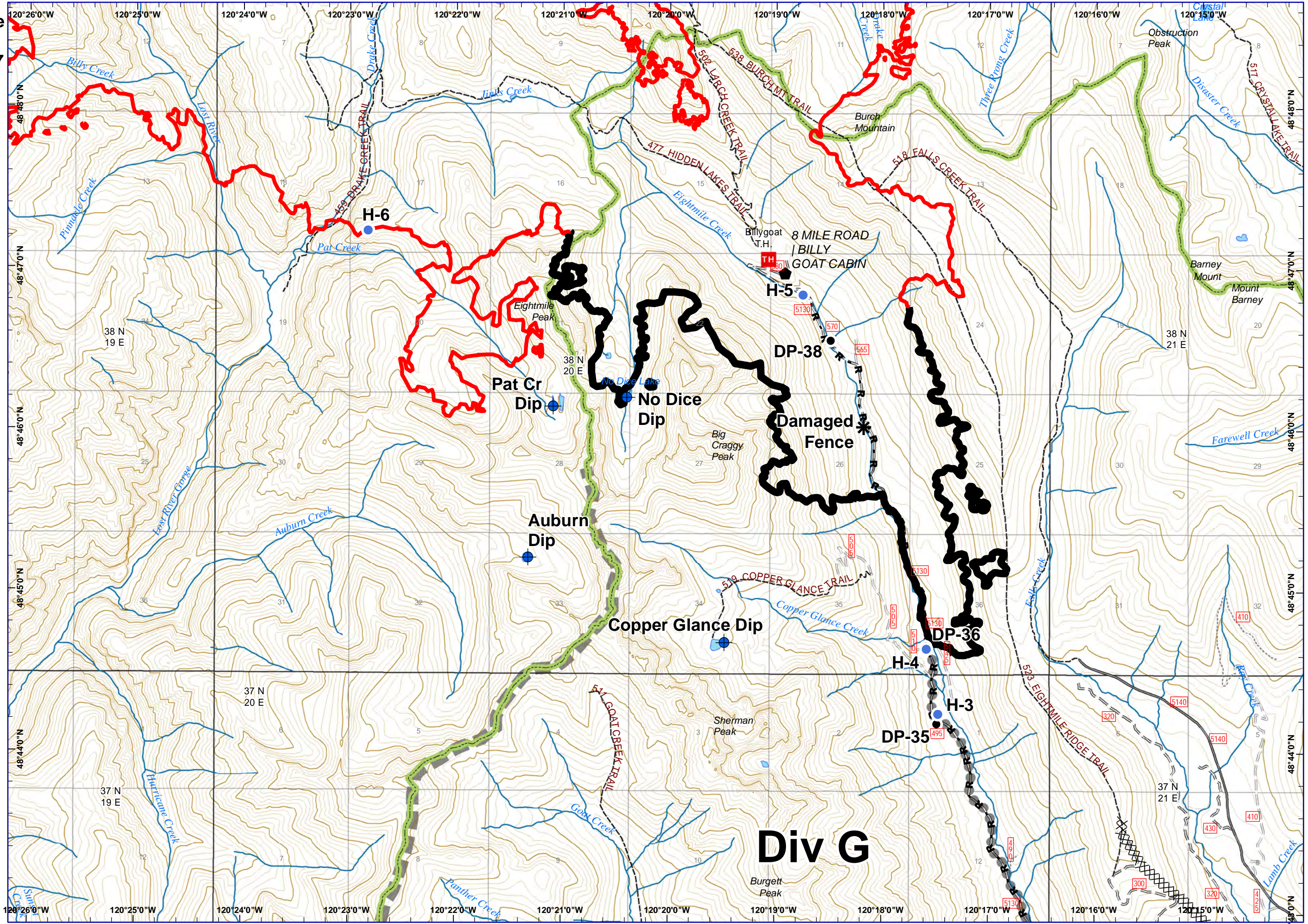
- Page 1
- Page 2
- Page 3
- Page 4
- Page 5

Scale and Orientation:

N

0 0.25 0.5 1 Miles

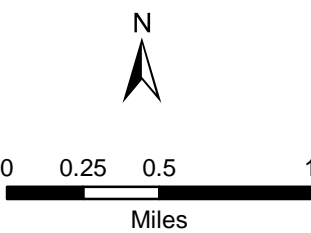
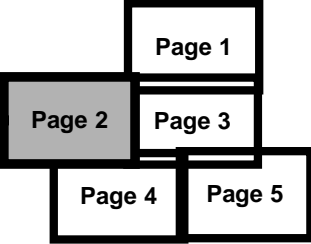
1:40,000





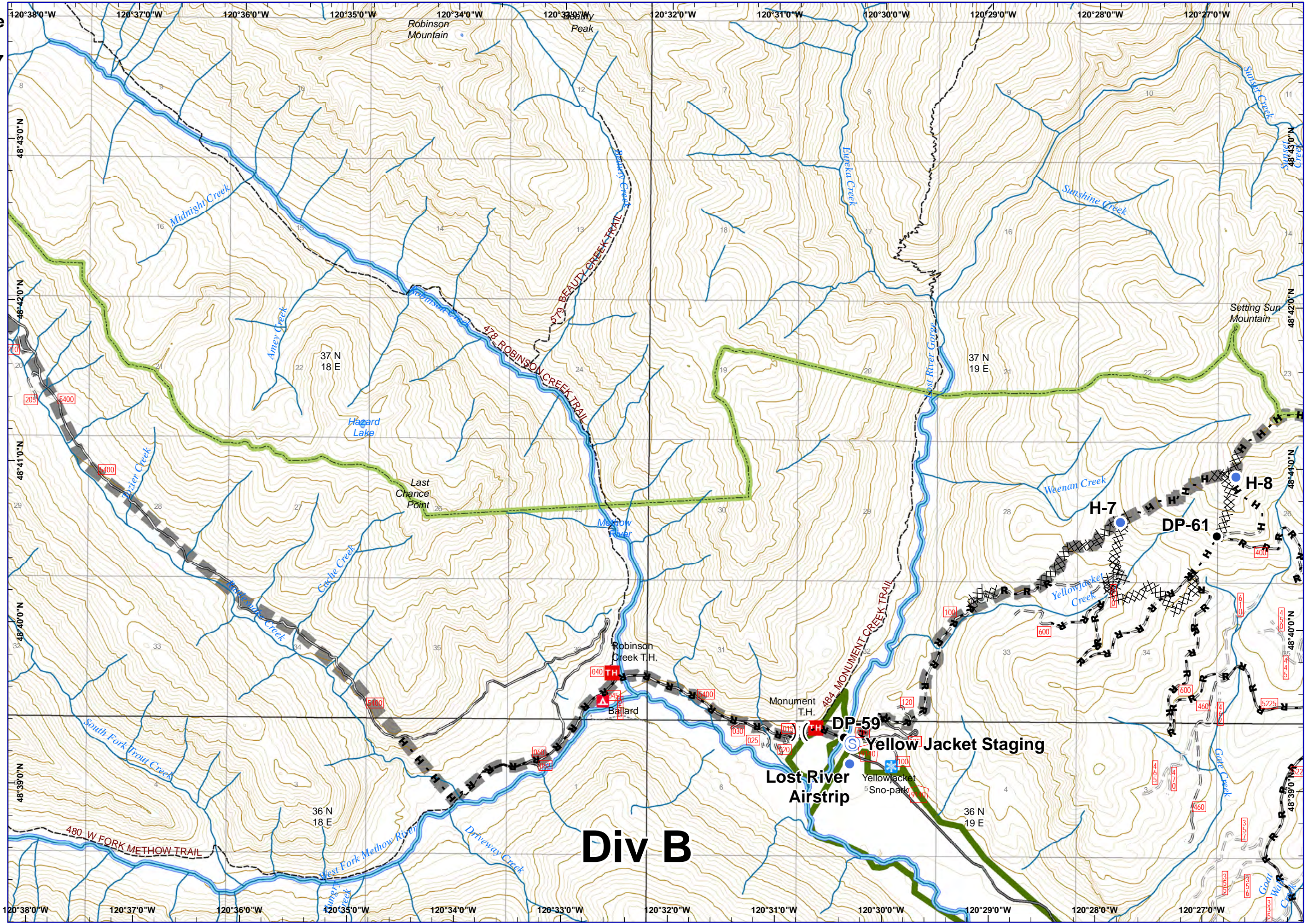
**Diamond Creek Fire**  
**WA-OWF-267**  
**September 23, 2017**  
**IAP**  
**Page 2**

- )) Division Break
- Drop Point
- Helispot
- Ⓢ Staging Area
- XXXX Completed Dozer Line
- H - Completed Hand Line
- R - Road as Completed Line
- Trails
- County Roads
- Gravel Road, Suitable Passenger Car
- Road Not Suitable for Passenger Car
- Closed Road
- Decommissioned Road
- Ranger District Boundary
- Wilderness Boundary
- National Forest Boundary
- Primary Line



1:40,000

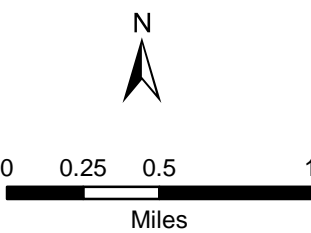
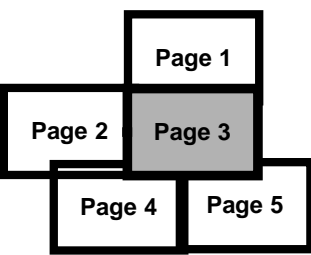
pkleintaylor  
 9/22/2017  
 21:27



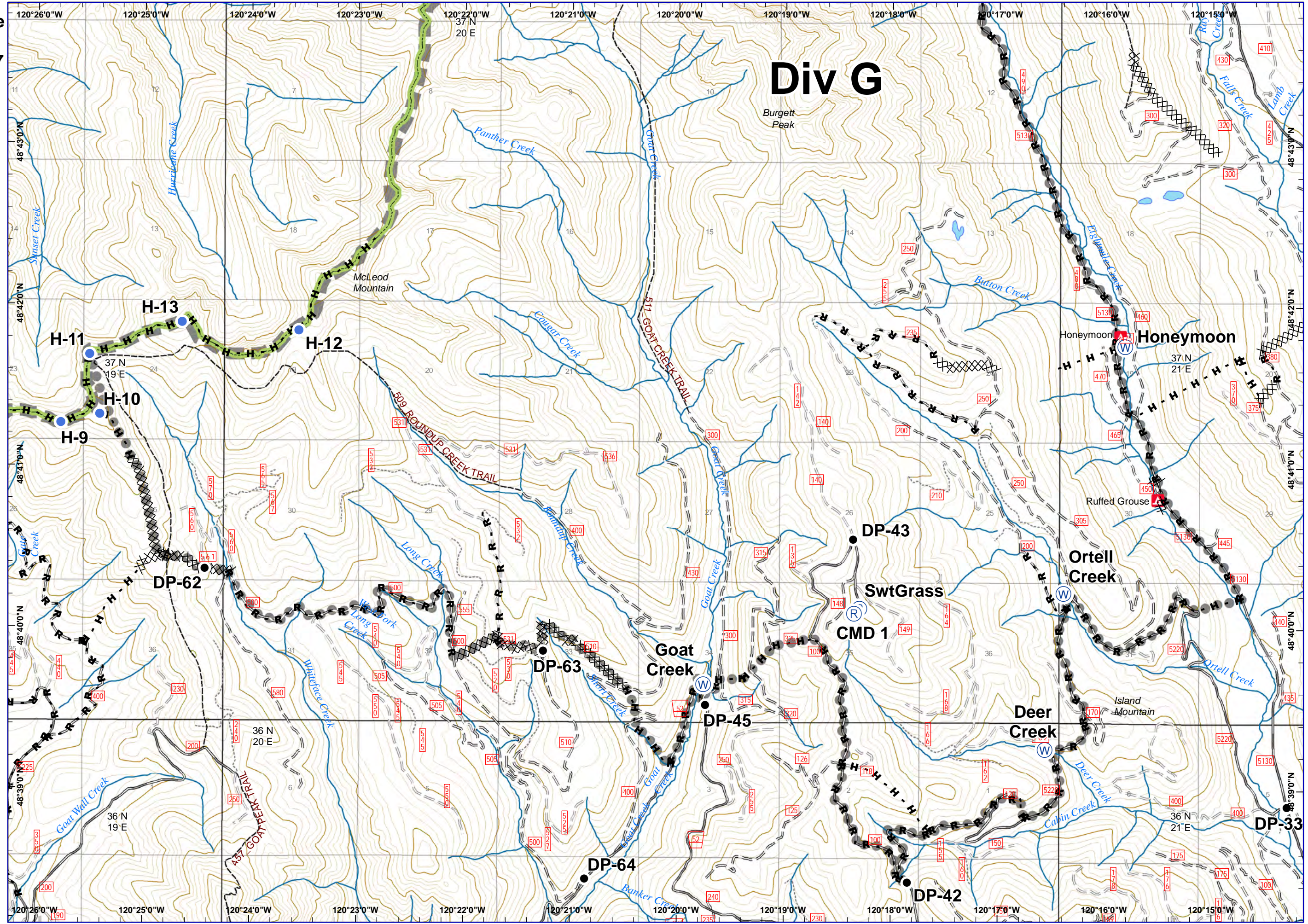
**Div B**



















- Drop Point
- Helispot
- Ⓡ Repeater
- Ⓜ Water Source
- XXXX Completed Dozer Line
- H - Completed Hand Line
- R - Road as Completed Line
- Trails
- == Paved Road
- == Gravel Road, Suitable Passenger Car
- == Dirt Road, Suitable for Passenger Car
- == Road Not Suitable for Passenger Car
- == Closed Road
- Decommissioned Road
- Ranger District Boundary
- Wilderness Boundary
- National Forest Boundary
- Primary Line
- Contingency Line



1:40,000





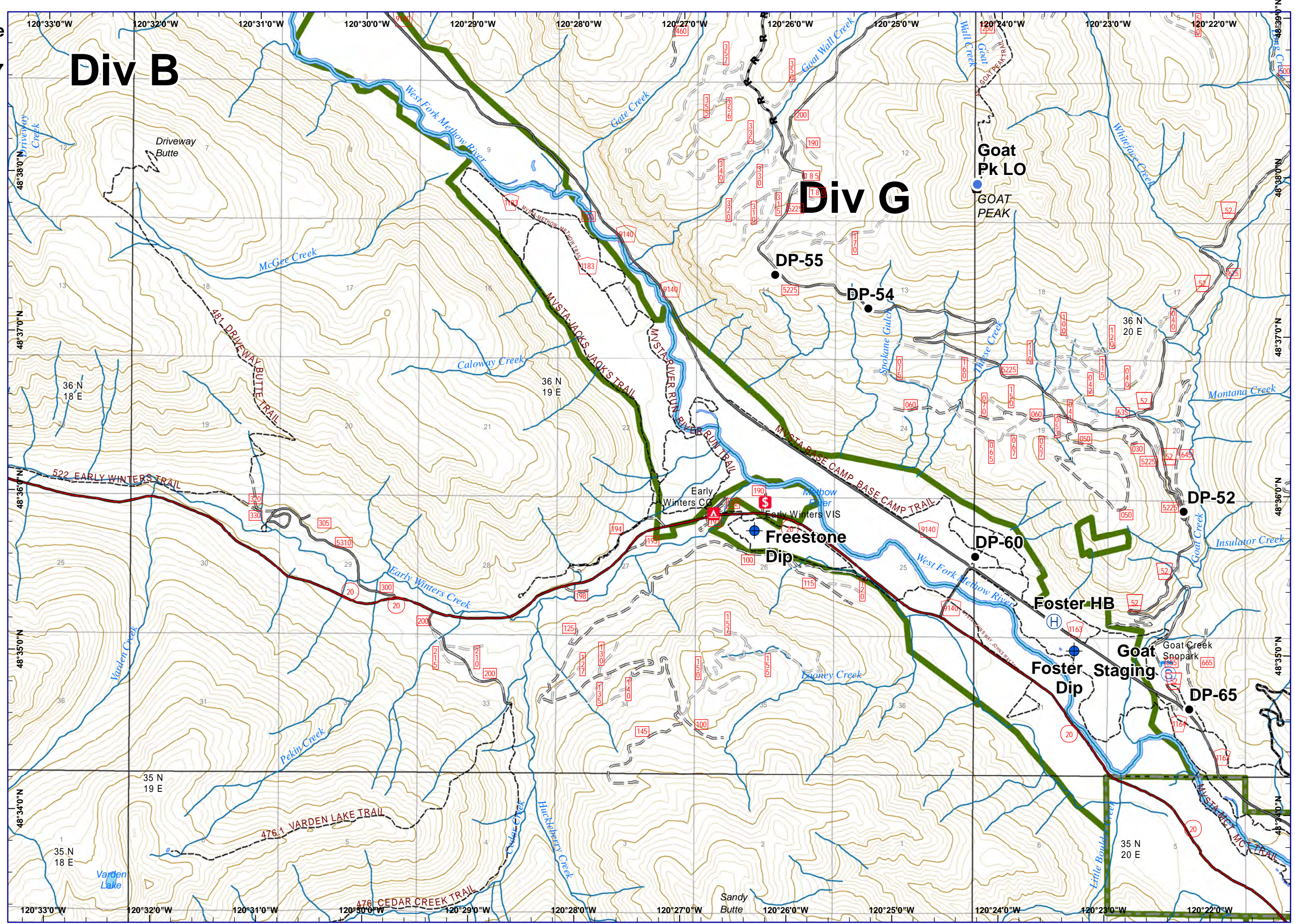
-  Dip Site
-  Drop Point
-  Helibase
-  Helispot
-  Staging Area
-  Priority Structures
- R** - Road as Completed Line
-  Trails
-  Highway
-  County Roads
-  Paved Road
-  Gravel Road, Suitable Passenger Car
-  Dirt Road, Suitable for Passenger Car
-  Road Not Suitable for Passenger Car
-  Closed Road
-  Ranger District Boundary
-  National Forest Boundary

Map navigation grid showing page numbers:

- Page 1
- Page 2
- Page 3
- Page 4**
- Page 5

Scale and Orientation:

- N
- 0 0.25 0.5 1 Miles
- 1:40,000





- Drop Point
- ▲ Priority Structures
- H** - Completed Hand Line
- R** - Road as Completed Line
- Trails
- == County Roads
- == Paved Road
- == Gravel Road, Suitable Passenger Car
- == Dirt Road, Suitable for Passenger Car
- == Road Not Suitable for Passenger Car
- Closed Road
- Decommissioned Road
- ▭ Ranger District Boundary
- ▭ National Forest Boundary
- Contingency Line

Page 1
Page 2
Page 3
Page 4
Page 5

N

0 0.25 0.5 1

Miles

1:40,000

