



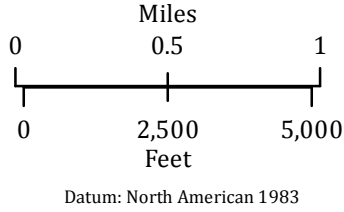


Source: Esri, DigitalGlobe, GeoEye, Earthstar Geographics, CNES/Airbus DS, USDA, USGS, AEX, Getmapping, Aerogrid, IGN, IGP, swisstopo, and the GIS User Community

Diamond Creek
 WA-OWF-000267
 Infrared
 Interpretation

Imagery Date:
 08/01/2017 0351 MDT

-  Isolated Heat Sources
-  Heat Perimeter
-  Intense Heat
-  Scattered Heat



IRIN: Howard Harrison
 Map produced:
 08/01/2017 0416 PDT
 Interpreted size: 6,725 acres

