



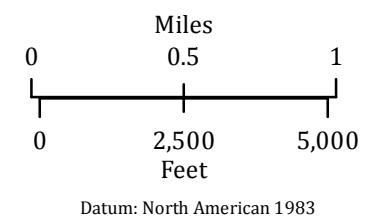


Diamond Creek
 WA-OWF-000267
 Infrared
 Interpretation

Imagery Date:
 08/01/2017 0351 MDT

-  Isolated Heat Sources
-  Heat Perimeter
-  Intense Heat
-  Scattered Heat



IRIN: Howard Harrison
 Map produced:
 08/01/2017 0415 PDT
 Interpreted size: 6,725 acres



Copyright © 2013 National Geographic Society, I-cubed