

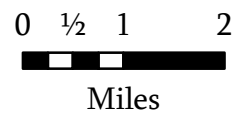


IAP MAP INDEX

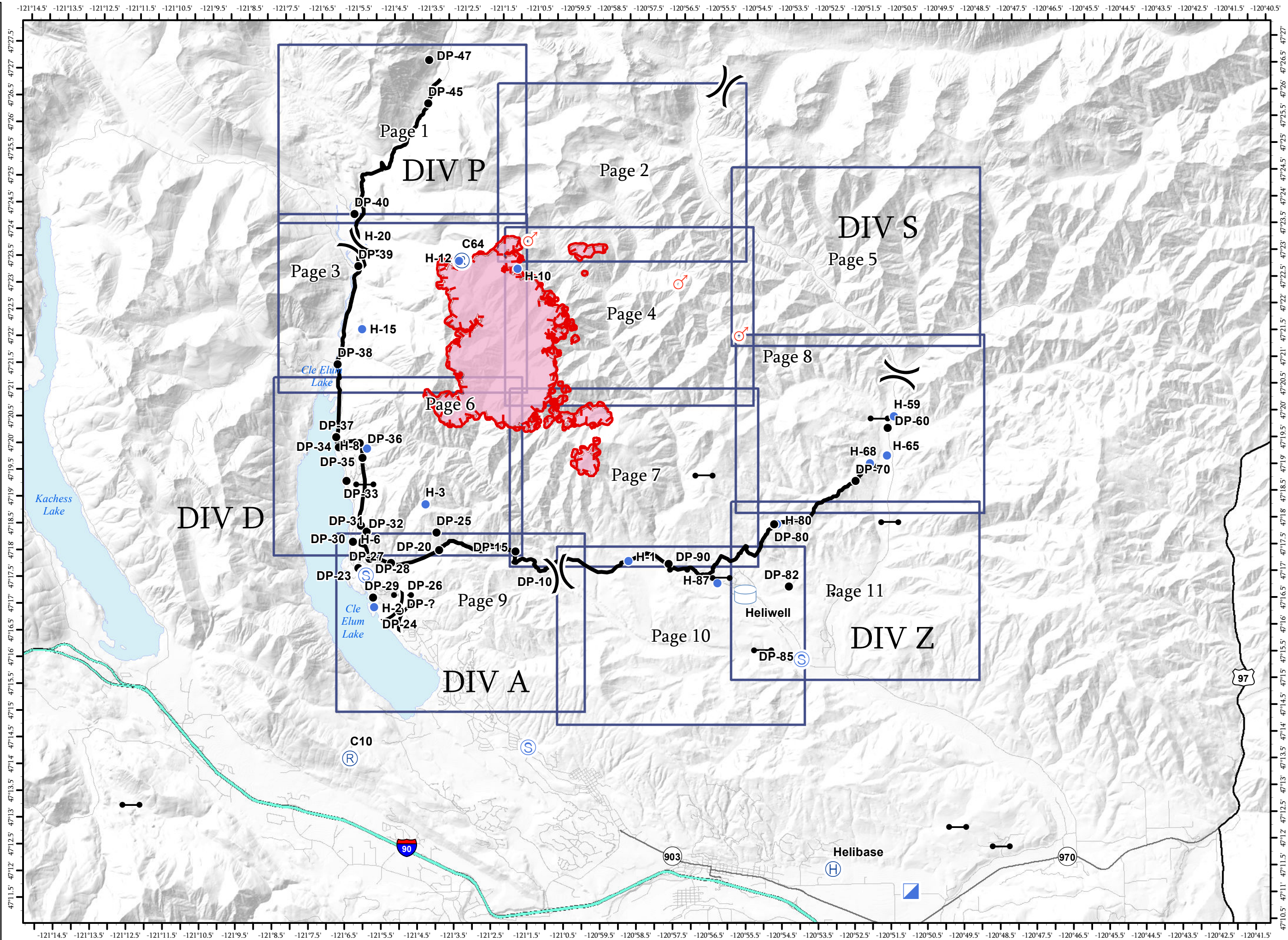
Jolly Mountain Fire
WA-OWF-000361
August 29, 2017

5,164 Acres
IR Flown
8/28/2017 @ 2122 MDT

- Drop Point
- Gate
- Ⓜ Helibase
- Helispot
- ▣ Incident Command Post
- Ⓡ Repeater
- ♂ Spot Fire
- Ⓢ Staging Area
- Ⓜ Water Tank
-) Division Break
- 🔴 Uncontrolled Fire Edge
- Completed Operational Line



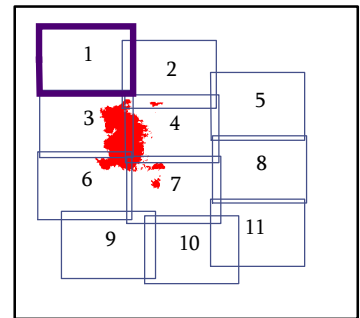
NAD 83 UTM Zone 10N



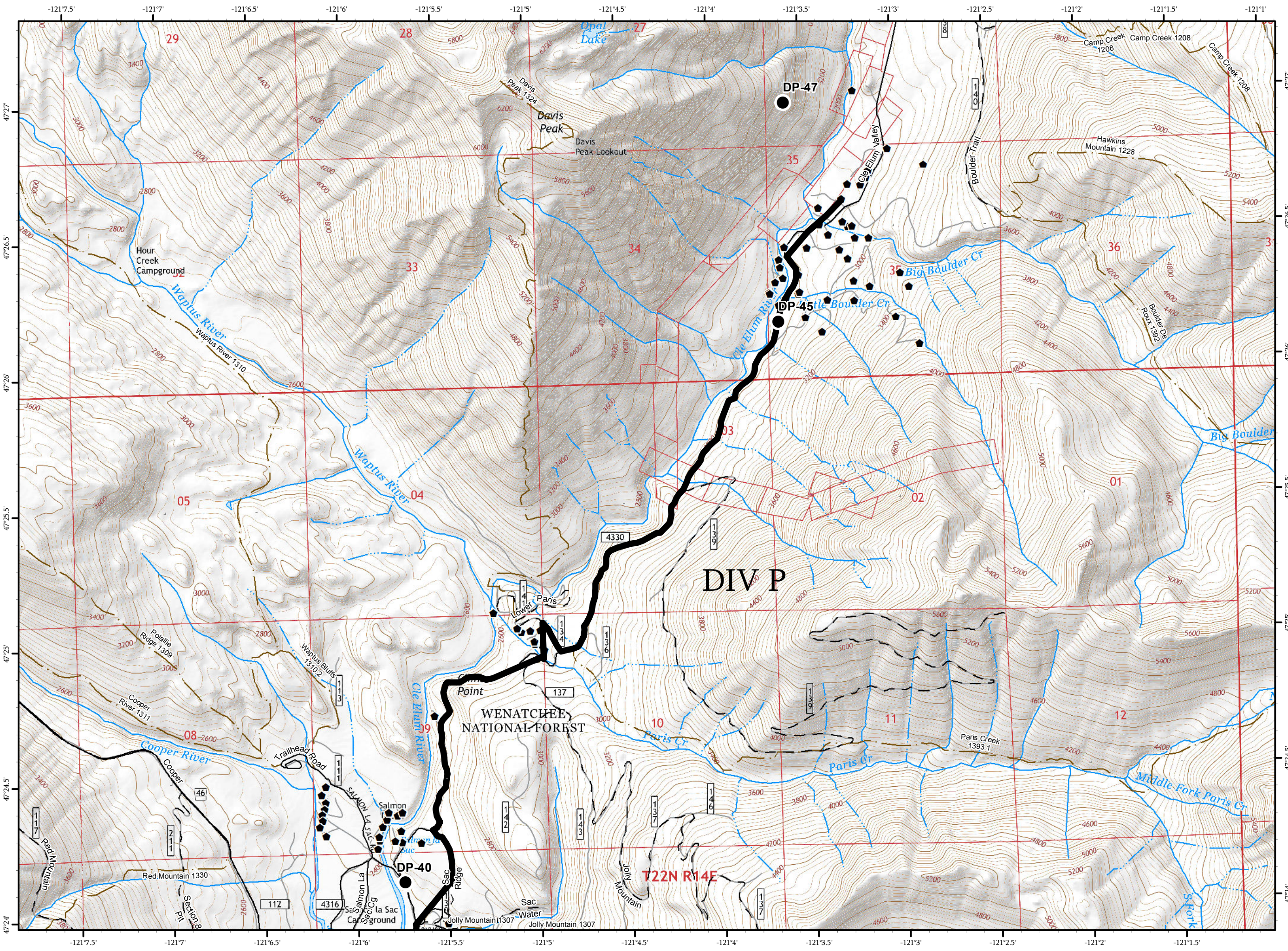


IAP MAP
 PAGE 1 OF 11
 Jolly Mountain Fire
 WA-OWF-000361
 August 29, 2017
 5,164 Acres
 IR Flown
 8/28/2017 @ 2122 Hrs
 1:24,000

- Drop Point
- ▬ Completed Operational Line
- ◆ Triaged Structure
- Roads
- - 4WD/Unimproved
- FS Trails



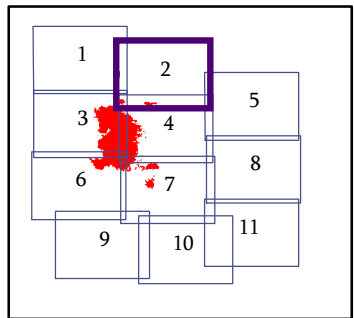
0 1/4 1/2
 Miles
 NAD 83 UTM Zone 10N





IAP MAP
PAGE 2 OF 11
Jolly Mountain Fire
WA-OWF-000361
August 29, 2017
5,164 Acres
IR Flown
8/28/2017 @ 2122 Hrs
1:24,000

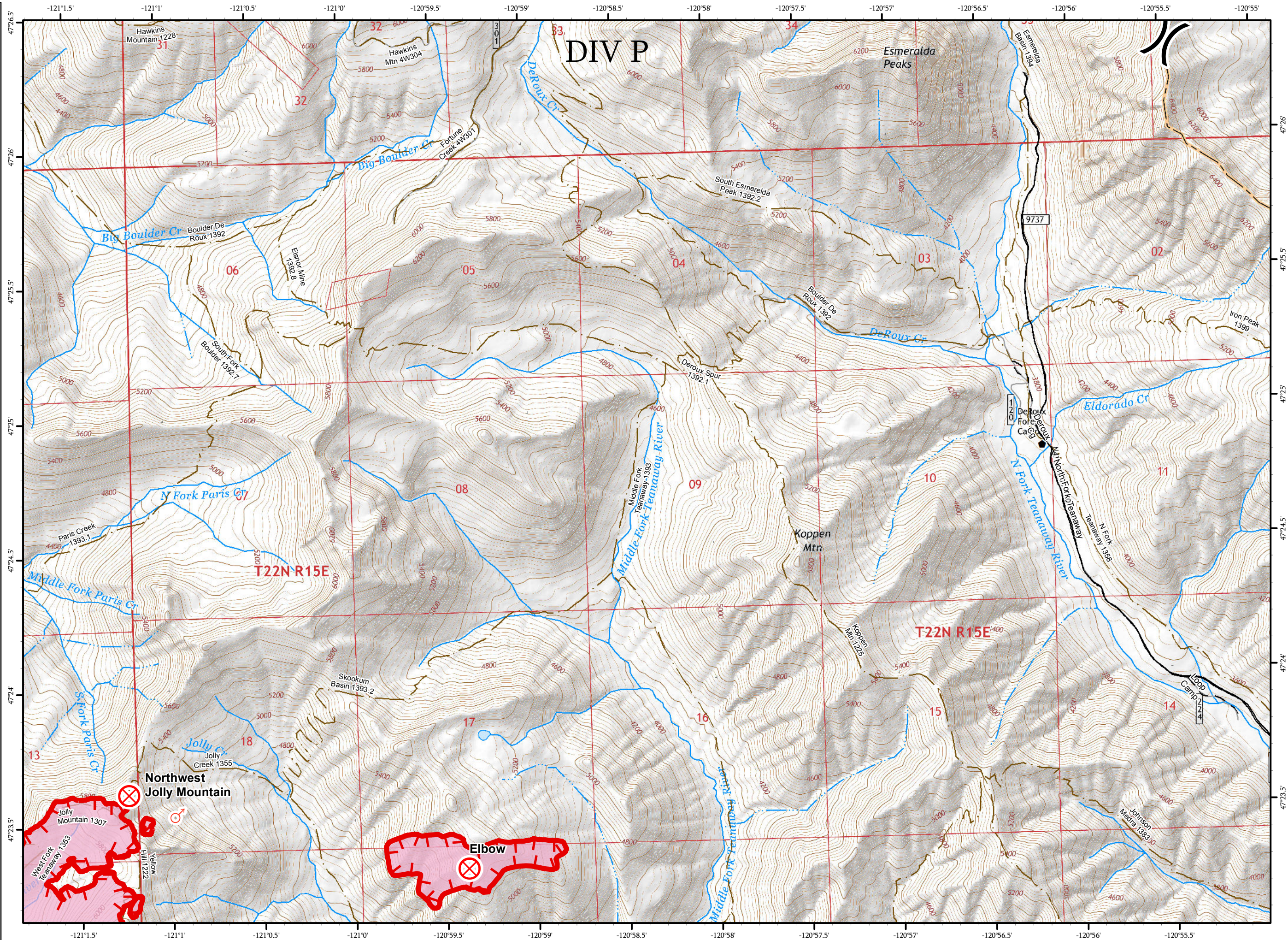
- Fire Origin
- Spot Fire
- Division Break
- Uncontrolled Fire Edge
- Triaged Structure
- Roads
- 4WD/Unimproved
- FS Trails



0 1/4 1/2












Miles

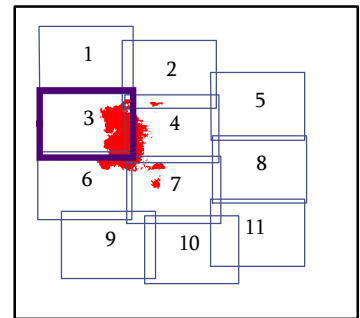
NAD 83 UTM Zone 10N



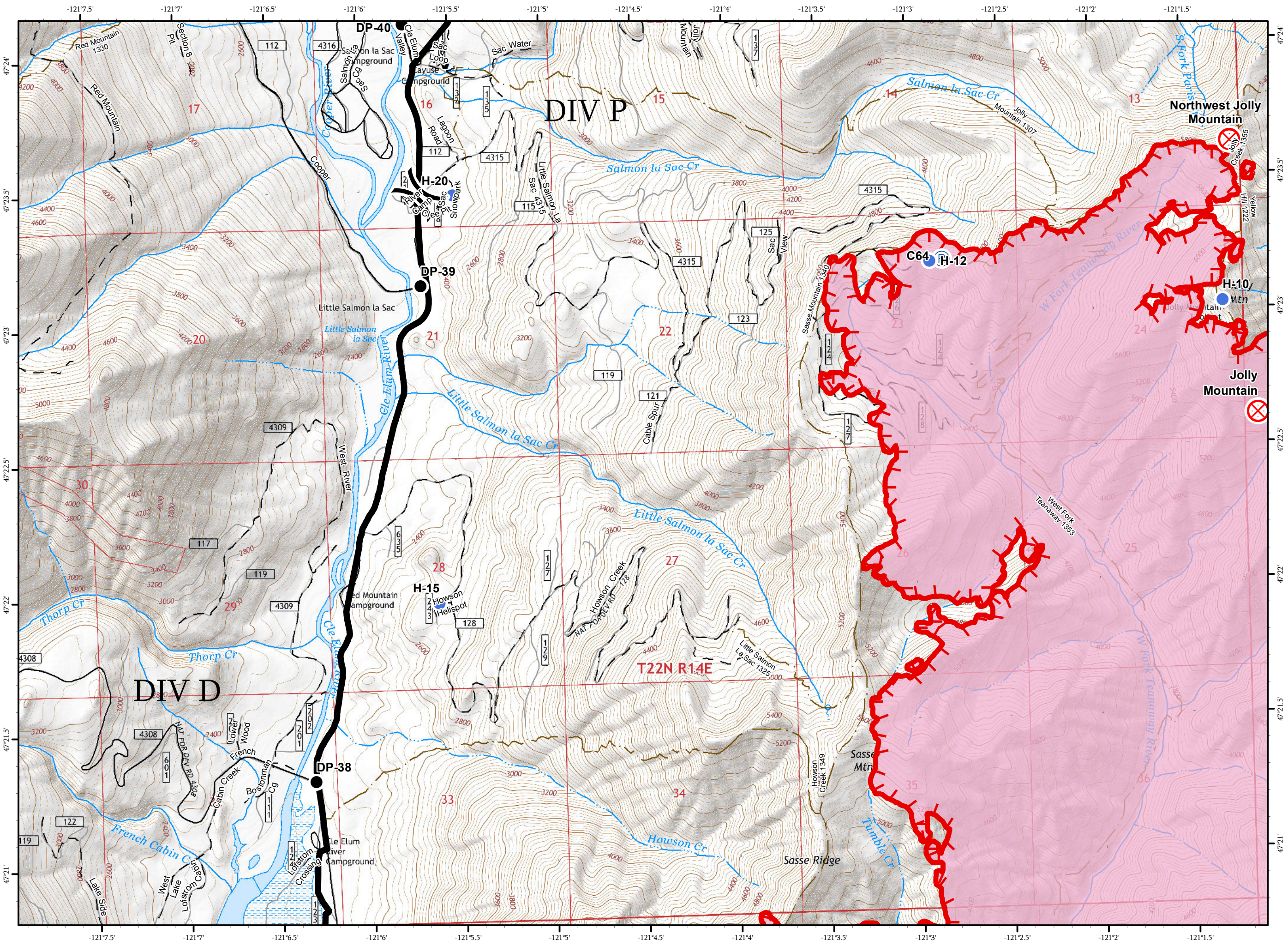


IAP MAP
PAGE 3 OF 11
Jolly Mountain Fire
WA-OWF-000361
August 29, 2017
5,164 Acres
IR Flown
8/28/2017 @ 2122 Hrs
1:24,000

-  Drop Point
-  Fire Origin
-  Helispot
-  Repeater
-  Division Break
-  Uncontrolled Fire Edge
-  Completed Operational Line
-  Triaged Structure
-  Roads
-  4WD/Unimproved
-  FS Trails



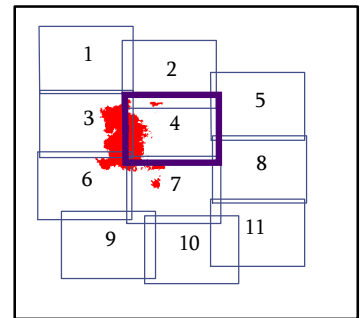
0 1/4 1/2
Miles
NAD 83 UTM Zone 10N



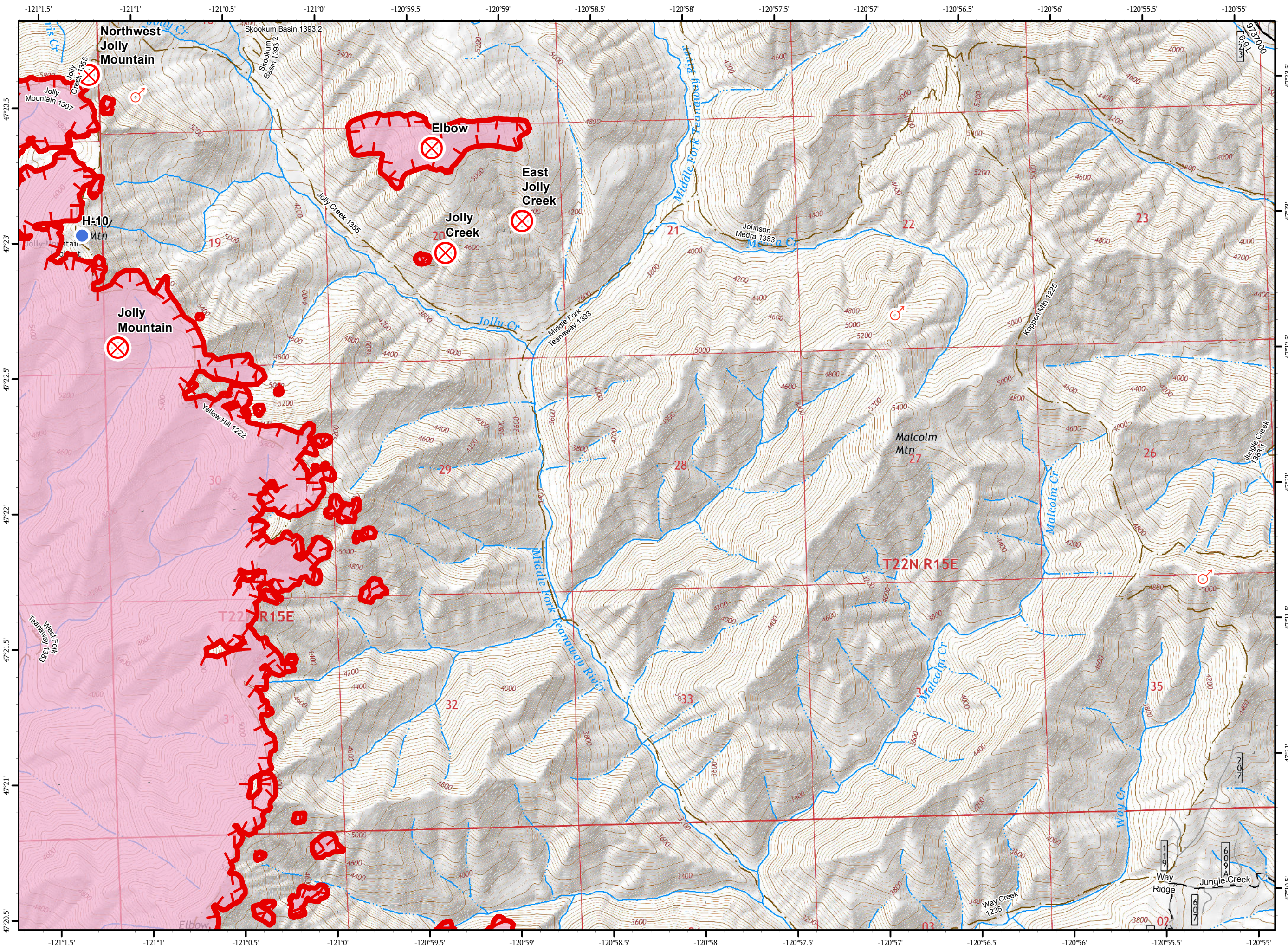


IAP MAP
PAGE 4 OF 11
Jolly Mountain Fire
WA-OWF-000361
August 29, 2017
5,164 Acres
IR Flown
8/28/2017 @ 2122 Hrs
1:24,000

- Fire Origin
- Helispot
- Spot Fire
- Uncontrolled Fire Edge
- Roads
- 4WD/Unimproved
- FS Trails



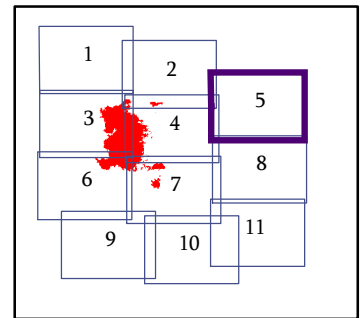
0 1/4 1/2
Miles
NAD 83 UTM Zone 10N



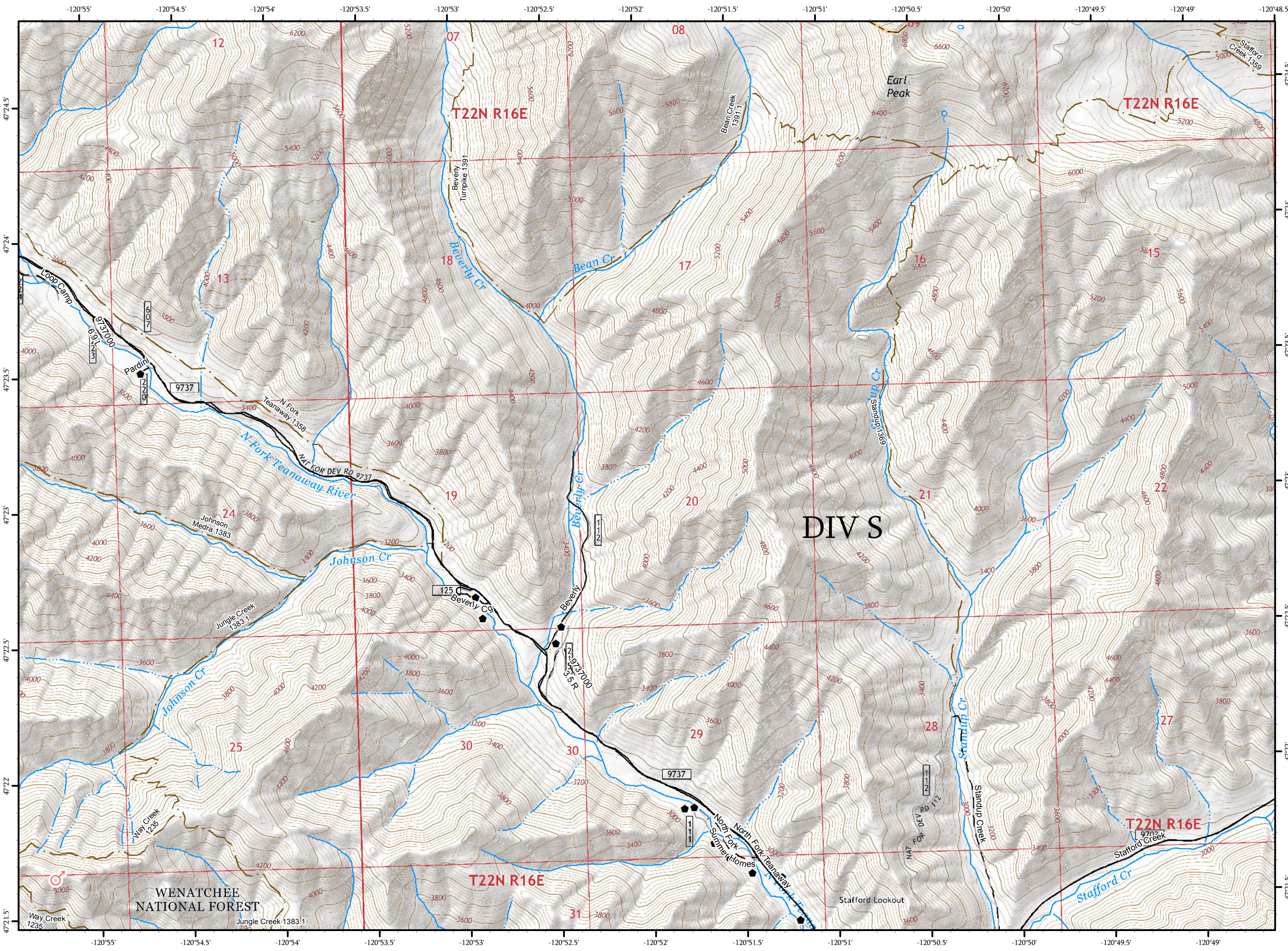


IAP MAP
 PAGE 5 OF 11
 Jolly Mountain Fire
 WA-OWF-000361
 August 29, 2017
 5,164 Acres
 IR Flown
 8/28/2017 @ 2122 Hrs
 1:24,000

- Spot Fire
- Triaged Structure
- Roads
- 4WD/Unimproved
- FS Trails



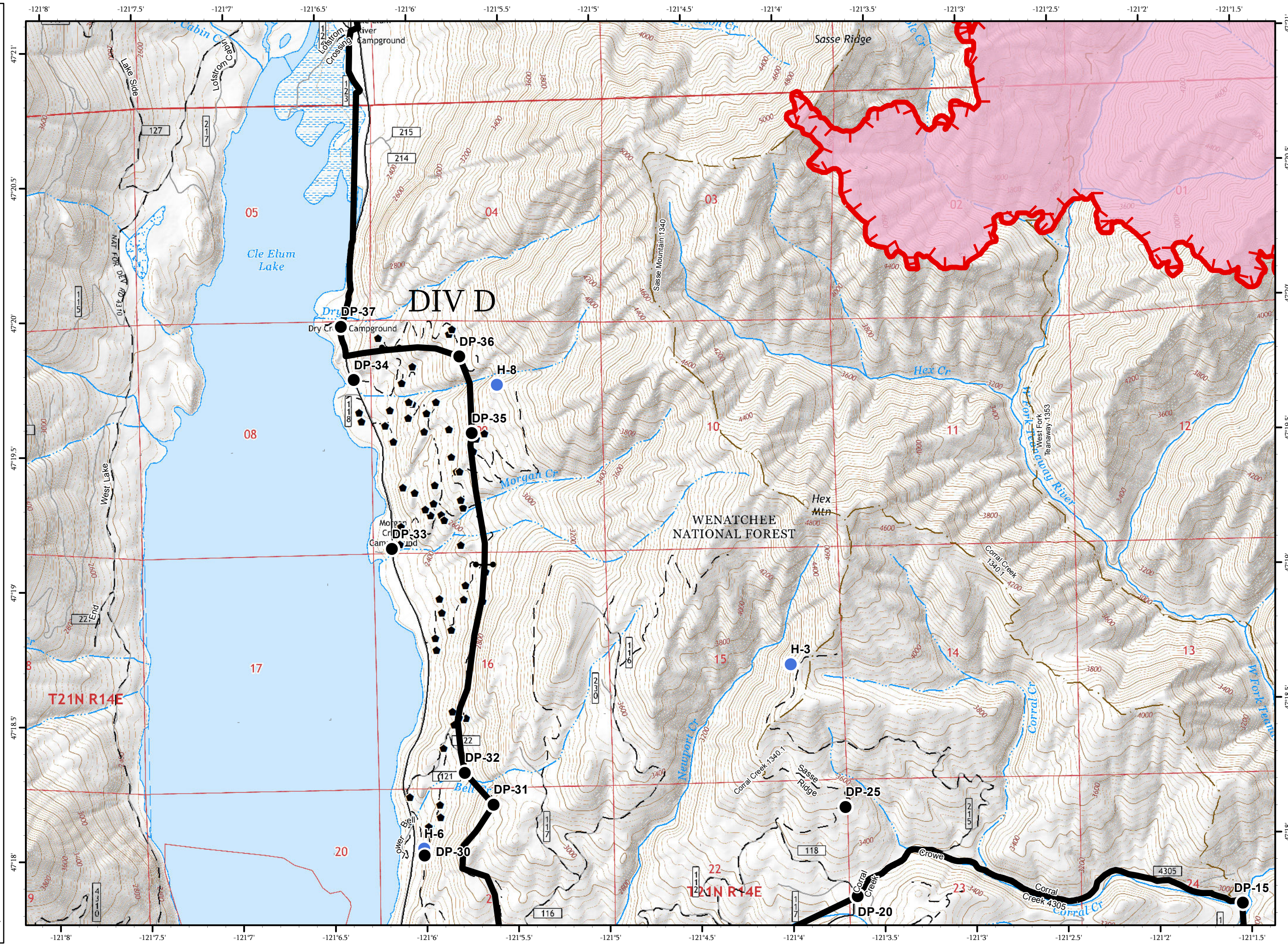
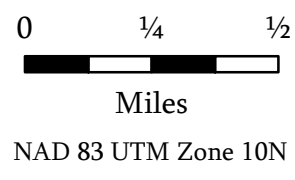
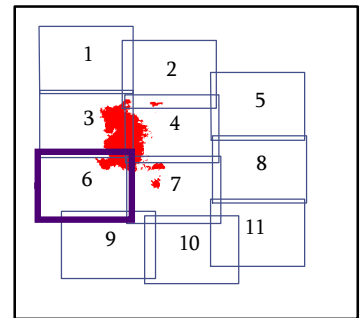
0 1/4 1/2
 Miles
 NAD 83 UTM Zone 10N





IAP MAP
PAGE 6 OF 11
Jolly Mountain Fire
WA-OWF-000361
August 29, 2017
5,164 Acres
IR Flown
8/28/2017 @ 2122 Hrs
1:24,000

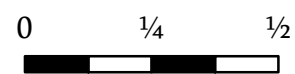
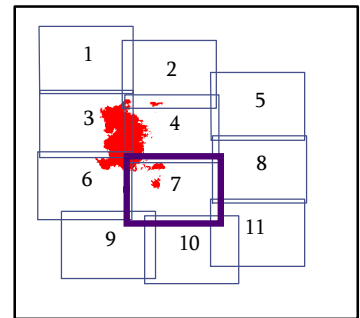
- Drop Point
- Gate
- Helispot
- ┌ Uncontrolled Fire Edge
- Completed Operational Line
- ◆ Triaged Structure
- Roads
- - 4WD/Unimproved
- FS Trails



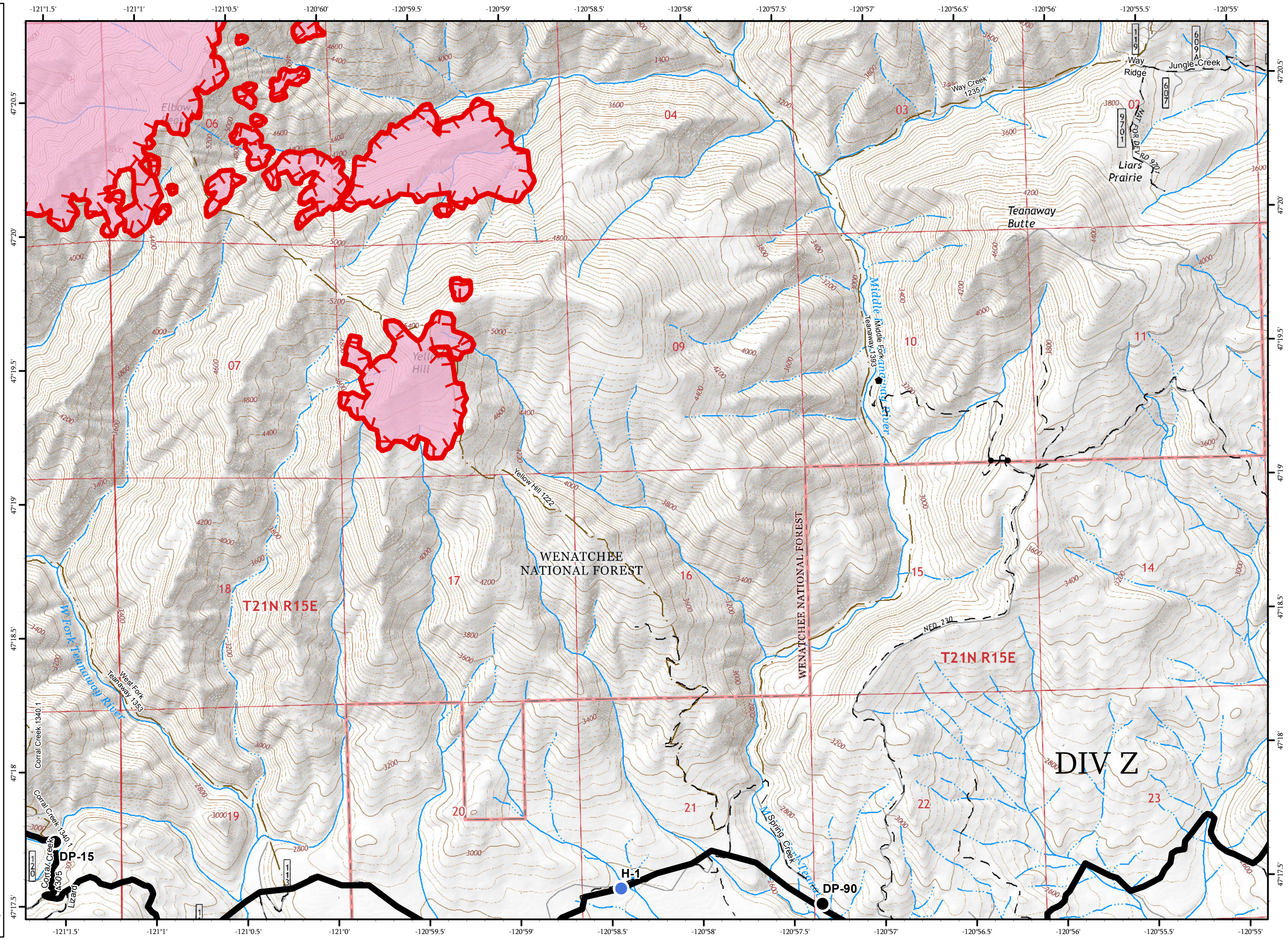


IAP MAP
PAGE 7 OF 11
Jolly Mountain Fire
WA-OWF-000361
August 29, 2017
5,164 Acres
IR Flown
8/28/2017 @ 2122 Hrs
1:24,000

- Drop Point
- Gate
- Helispot
- Uncontrolled Fire Edge
- Completed Operational Line
- ◆ Triaged Structure
- Roads
- - 4WD/Unimproved
- FS Trails



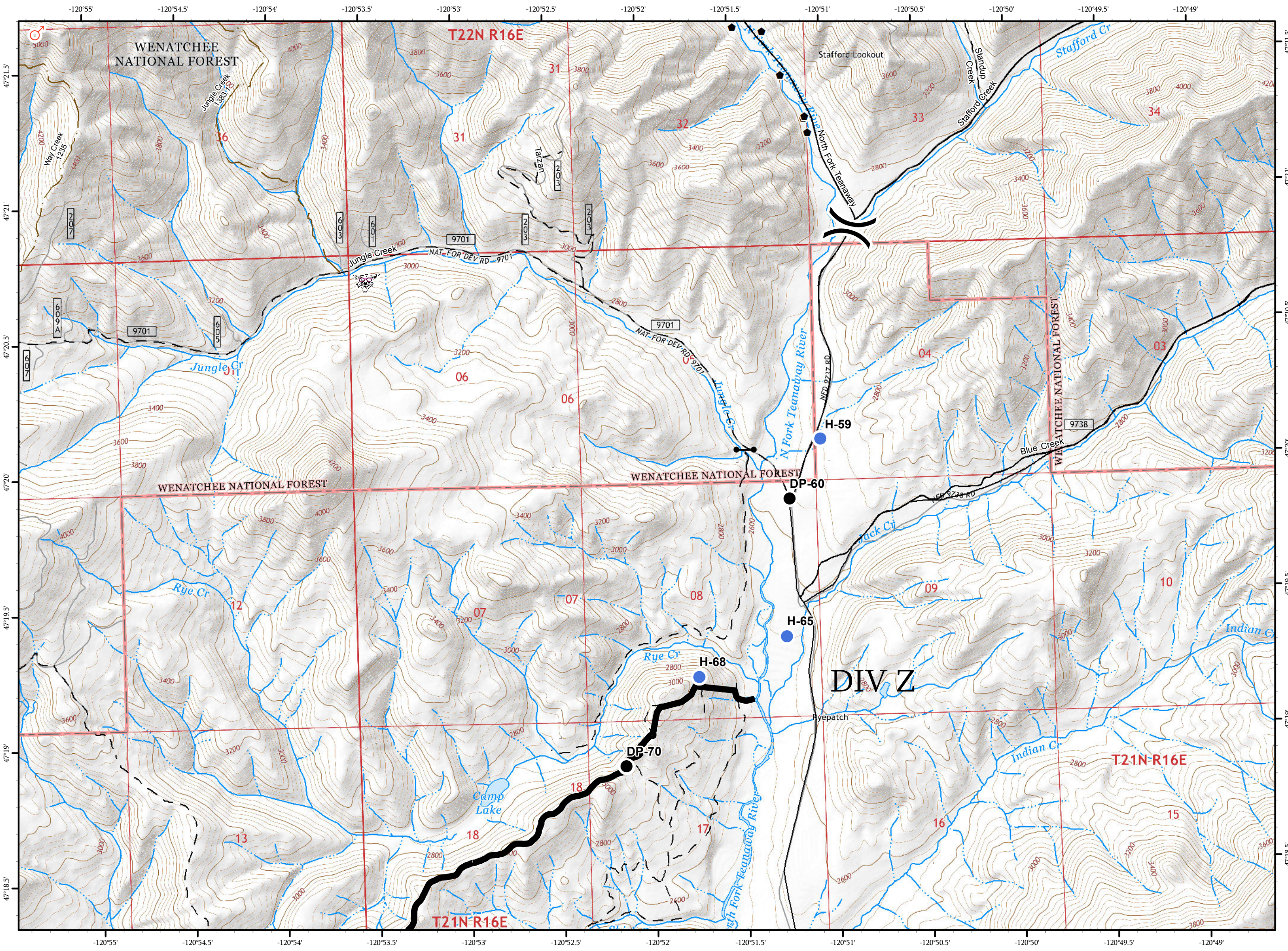
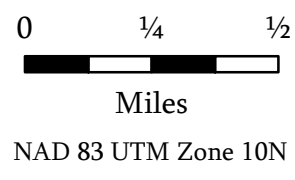
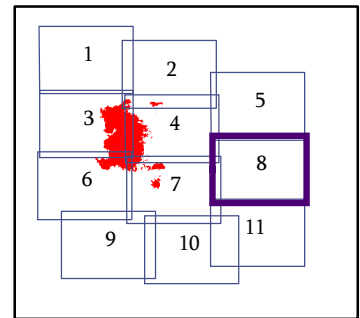
Miles
NAD 83 UTM Zone 10N





IAP MAP
 PAGE 8 OF 11
 Jolly Mountain Fire
 WA-OWF-000361
 August 29, 2017
 5,164 Acres
 IR Flown
 8/28/2017 @ 2122 Hrs
 1:24,000

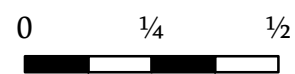
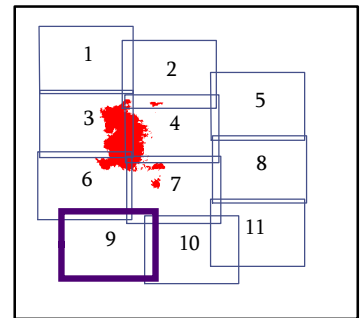
- Drop Point
- Gate
- Helispot
- ♂ Spot Fire
- ⎓ Division Break
- Completed Operational Line
- ◆ Triaged Structure
- Roads
- - 4WD/Unimproved
- FS Trails



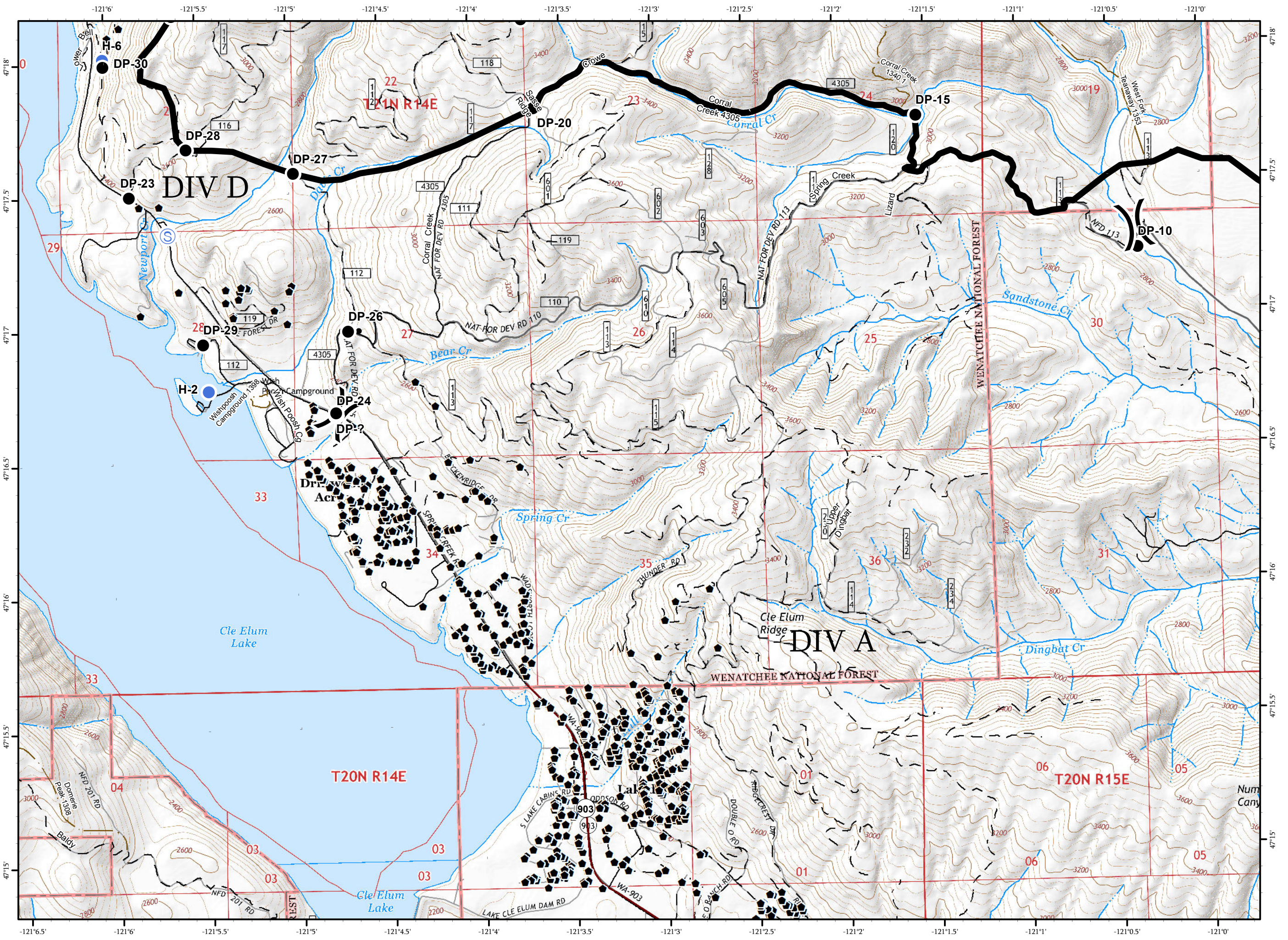


IAP MAP
 PAGE 9 OF 11
 Jolly Mountain Fire
 WA-OWF-000361
 August 29, 2017
 5,164 Acres
 IR Flown
 8/28/2017 @ 2122 Hrs
 1:24,000

- Drop Point
- Gate
- Helispot
- Staging Area
- Division Break
- Completed Operational Line
- Triaged Structure
- State Hwy
- Roads
- 4WD/Unimproved
- FS Trails



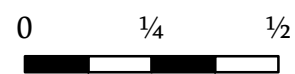
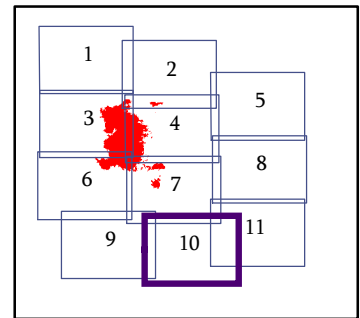
Miles
 NAD 83 UTM Zone 10N



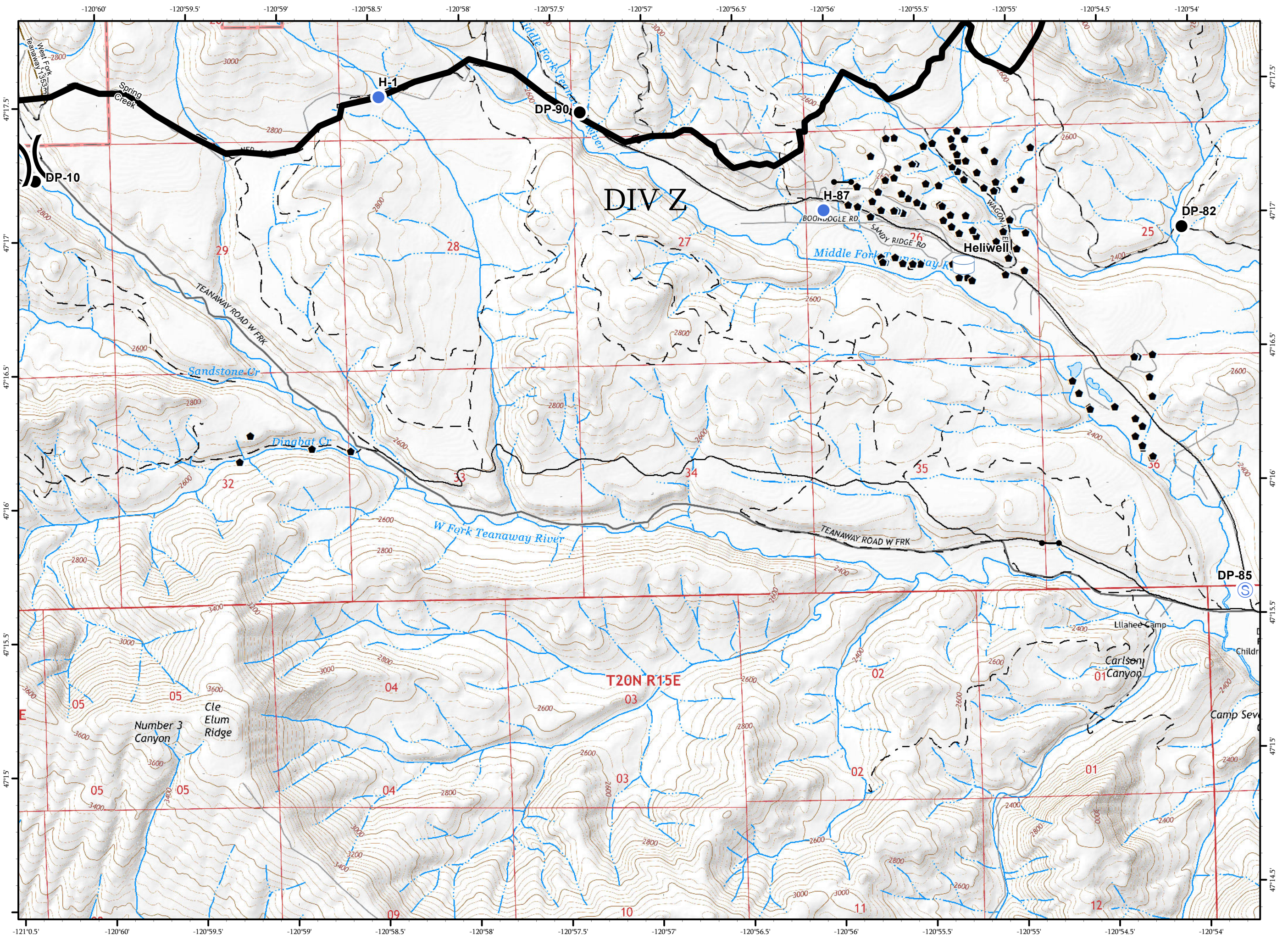


IAP MAP
 PAGE 10 OF 11
 Jolly Mountain Fire
 WA-OWF-000361
 August 29, 2017
 5,164 Acres
 IR Flown
 8/28/2017 @ 2122 Hrs
 1:24,000

- Drop Point
- Gate
- Helispot
- Staging Area
- Water Tank
- Division Break
- Completed Operational Line
- Triaged Structure
- Roads
- 4WD/Unimproved
- FS Trails



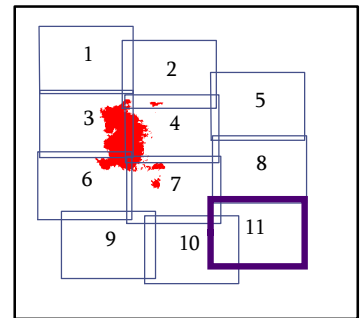
Miles
 NAD 83 UTM Zone 10N





IAP MAP
PAGE 11 OF 11
Jolly Mountain Fire
WA-OWF-000361
August 29, 2017
5,164 Acres
IR Flown
8/28/2017 @ 2122 Hrs
1:24,000

- Drop Point
- Gate
- Helispot
- Ⓢ Staging Area
- ⊂ Water Tank
- Completed Operational Line
- ◆ Triaged Structure
- Roads
- - 4WD/Unimproved



0 1/4 1/2
Miles
NAD 83 UTM Zone 10N

