





















IAP MAP  
PAGE 10 OF 11

Jolly Mountain Fire  
WA-OWF-000361  
September 5, 2017  
20,975 Acres  
IR Flight  
9/4/2017 @ 0200 Hrs

-  Drop Point
-  Gate
-  Helispot
-  Lookout
-  Mobile Weather Unit
-  Pump
-  Spot Fire
-  Staging Area
-  Water Tank
-  Completed Operational Line
-  Completed Dozer Line
-  Completed Hand Line
-  Road as Completed Line
-  Uncontrolled Fire Edge
-  Proposed Contingency Line
-  Escape Route
-  Triaged Structure
-  Roads
-  4WD/Unimproved
-  FS Trails

