















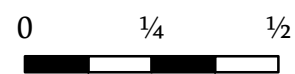
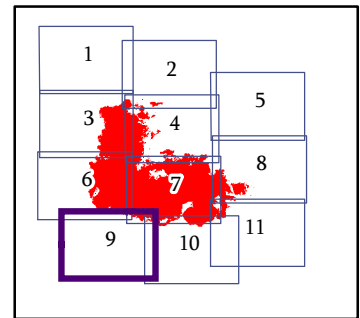


IAP MAP
PAGE 9 OF 11

Jolly Mountain Fire
WA-OWF-000361
September 5, 2017
20,975 Acres
IR Flight
9/4/2017 @ 0200 Hrs

-  Drop Point
-  Gate
-  Helispot
-  Pump
-  Safety Zone
-  Completed Operational Line
-  Completed Dozer Line
-  Completed Hand Line
-  Uncontrolled Fire Edge
-  Proposed Contingency Line
-  Completed Contingency Line
-  Triaged Structure
-  State Hwy
-  Roads
-  4WD/Unimproved
-  FS Trails



Miles
NAD 83 UTM Zone 10N
1:24,000

