



IAP MAP INDEX

Jolly Mountain Fire
WA-OWF-000361
September 9, 2017

26,325 Acres
Perimeter Flight
9/7/2017 @ 0115 Hrs

- Drop Point
- Gate
- Helibase
- Helispot
- Incident Command Post
- Lookout
- Mobile Weather Unit
- Pump
- Repeater
- Safety Zone
- Spot Fire
- Staging Area
- Water Source
- Water Tank
- Division Break

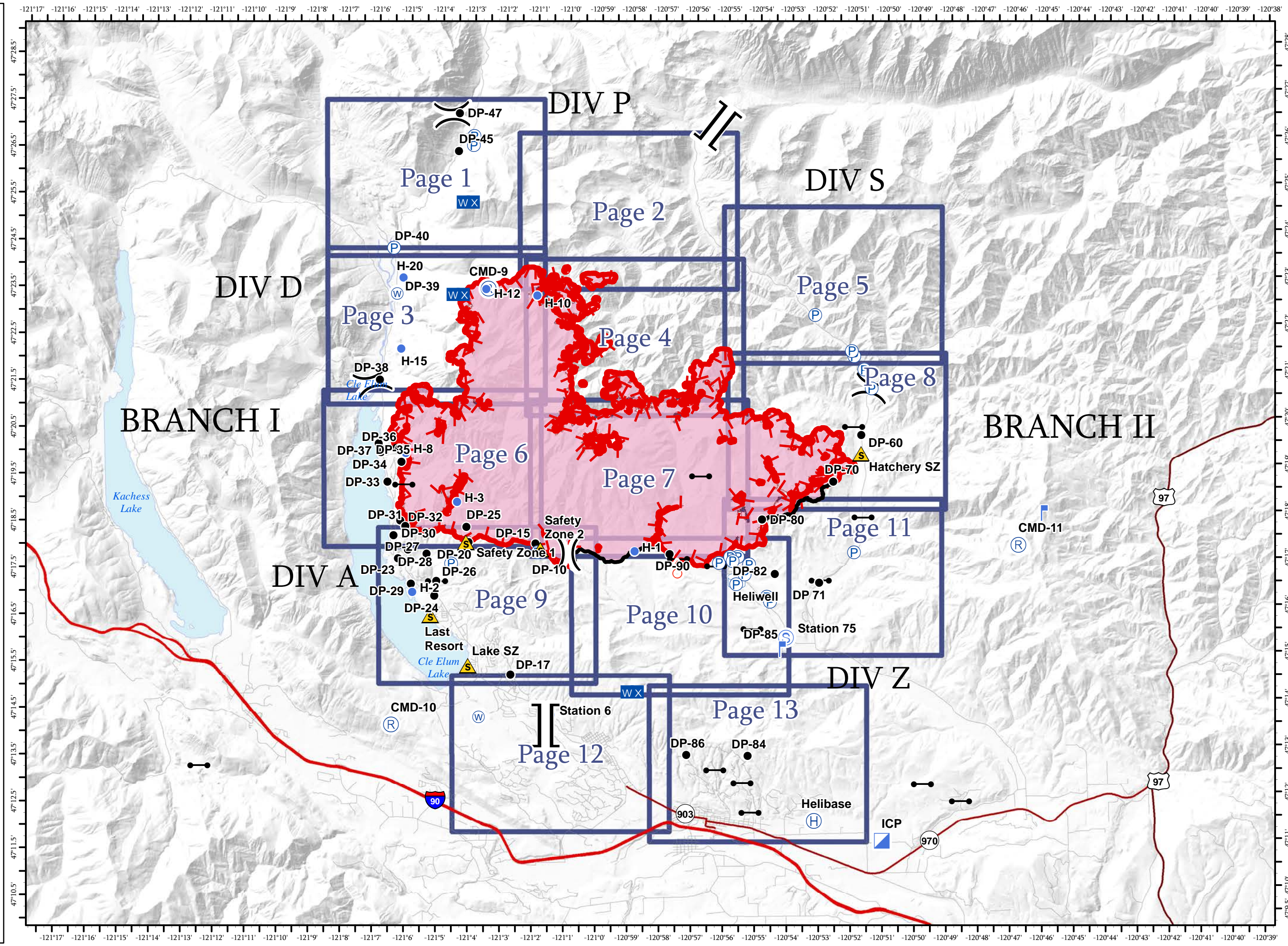
Branch Break

- Uncontrolled Fire Edge
- Completed Line



0 1/2 1 2
Miles

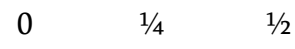
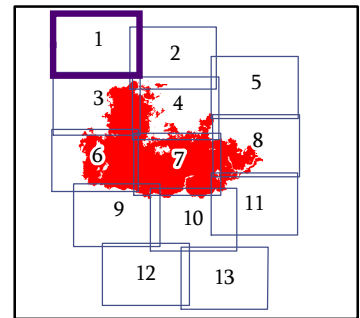
NAD 83 UTM Zone 10N



IAP MAP
PAGE 1 OF 13

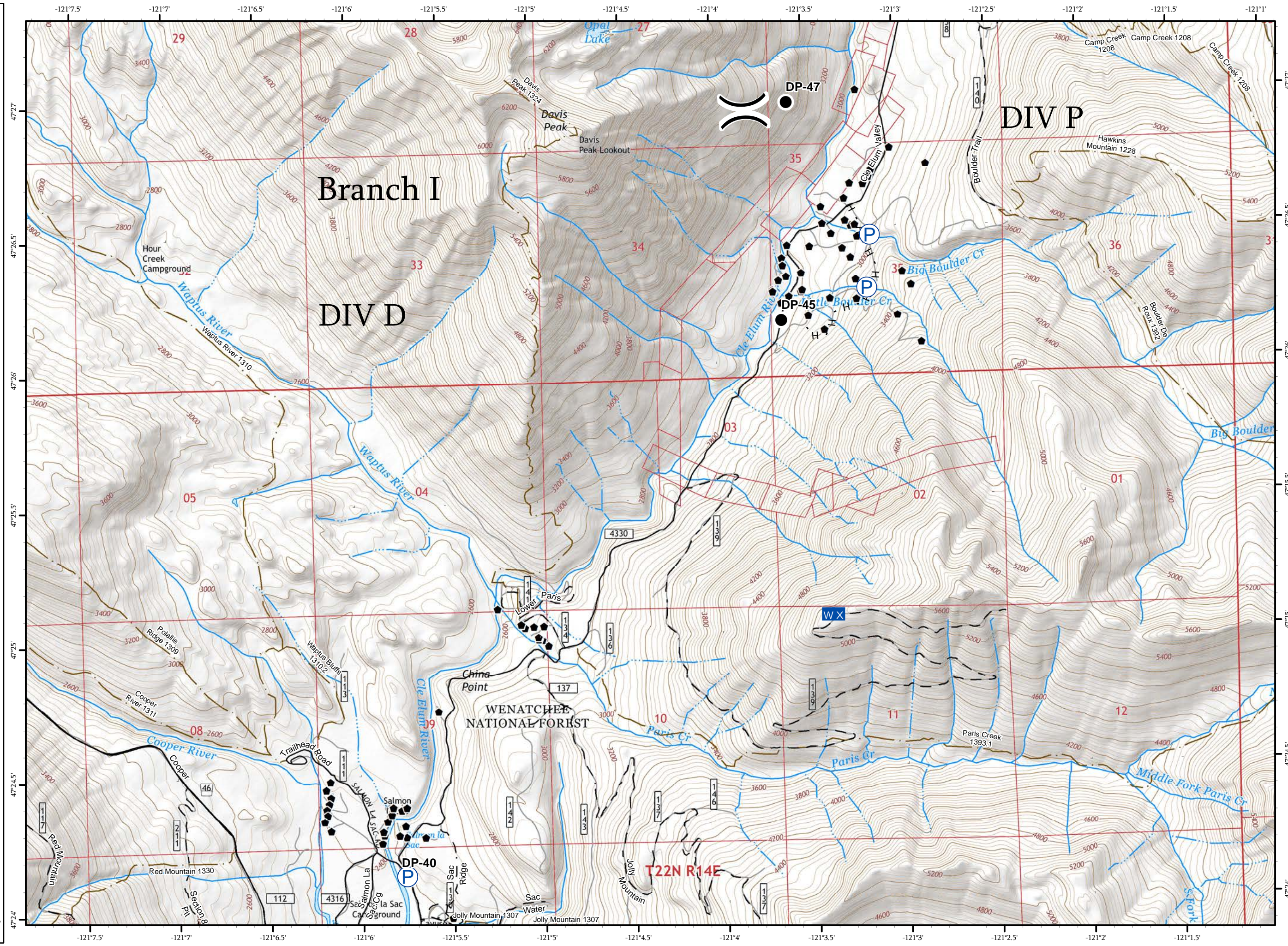
Jolly Mountain Fire
WA-OWF-000361
September 9, 2017
26,325 Acres
IR Flight
9/7/2017 @ 0115 Hrs

- Drop Point
- WX Mobile Weather Unit
- P Pump
- H - Completed Hand Line
- ▲ Triaged Structure
- Roads
- - 4WD/Unimproved
- FS Trails

















Miles

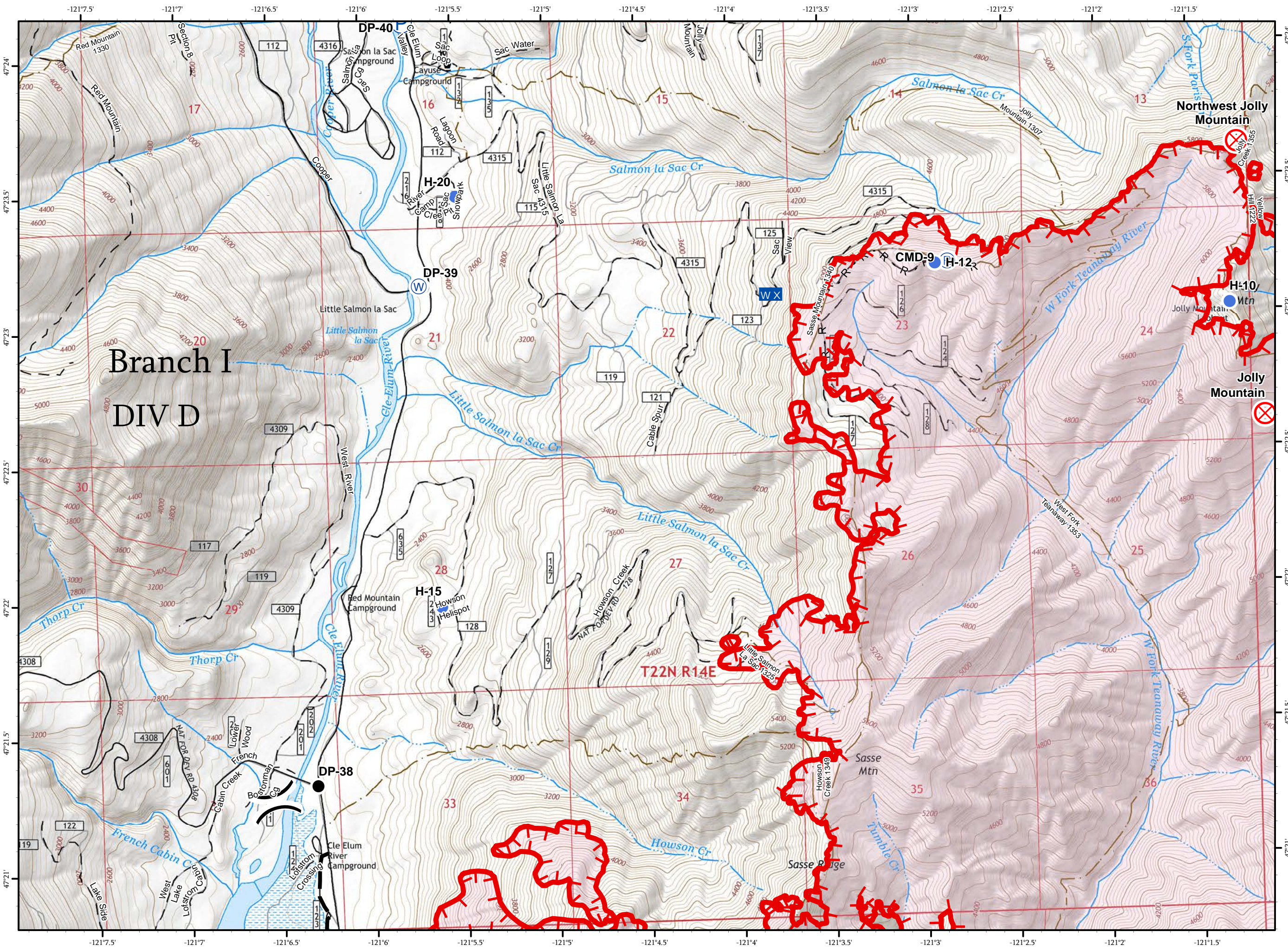
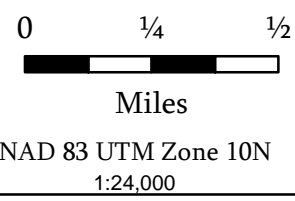
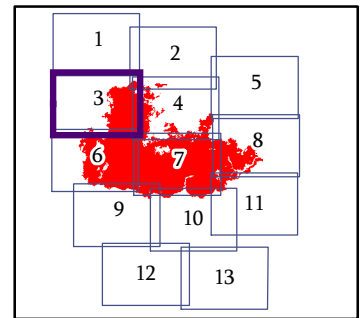
NAD 83 UTM Zone 10N
1:24,000



IAP MAP
PAGE 3 OF 13

Jolly Mountain Fire
WA-OWF-000361
September 9, 2017
26,325 Acres
IR Flight
9/7/2017 @ 0115 Hrs

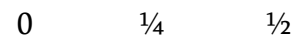
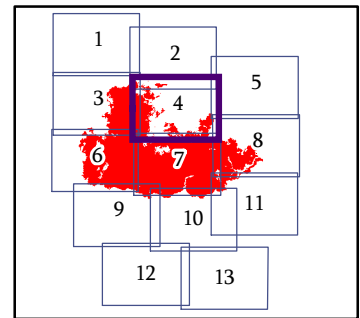
-  Drop Point
-  Fire Origin
-  Helispot
-  Mobile Weather Unit
-  Pump
-  Repeater
-  Water Source
-  Uncontrolled Fire Edge
-  Road as Completed Line
-  Planned Fire Line
-  Triaged Structure
-  Roads
-  4WD/Unimproved
-  FS Trails



IAP MAP
PAGE 4 OF 13

Jolly Mountain Fire
WA-OWF-000361
September 9, 2017
26,325 Acres
IR Flight
9/7/2017 @ 0115 Hrs

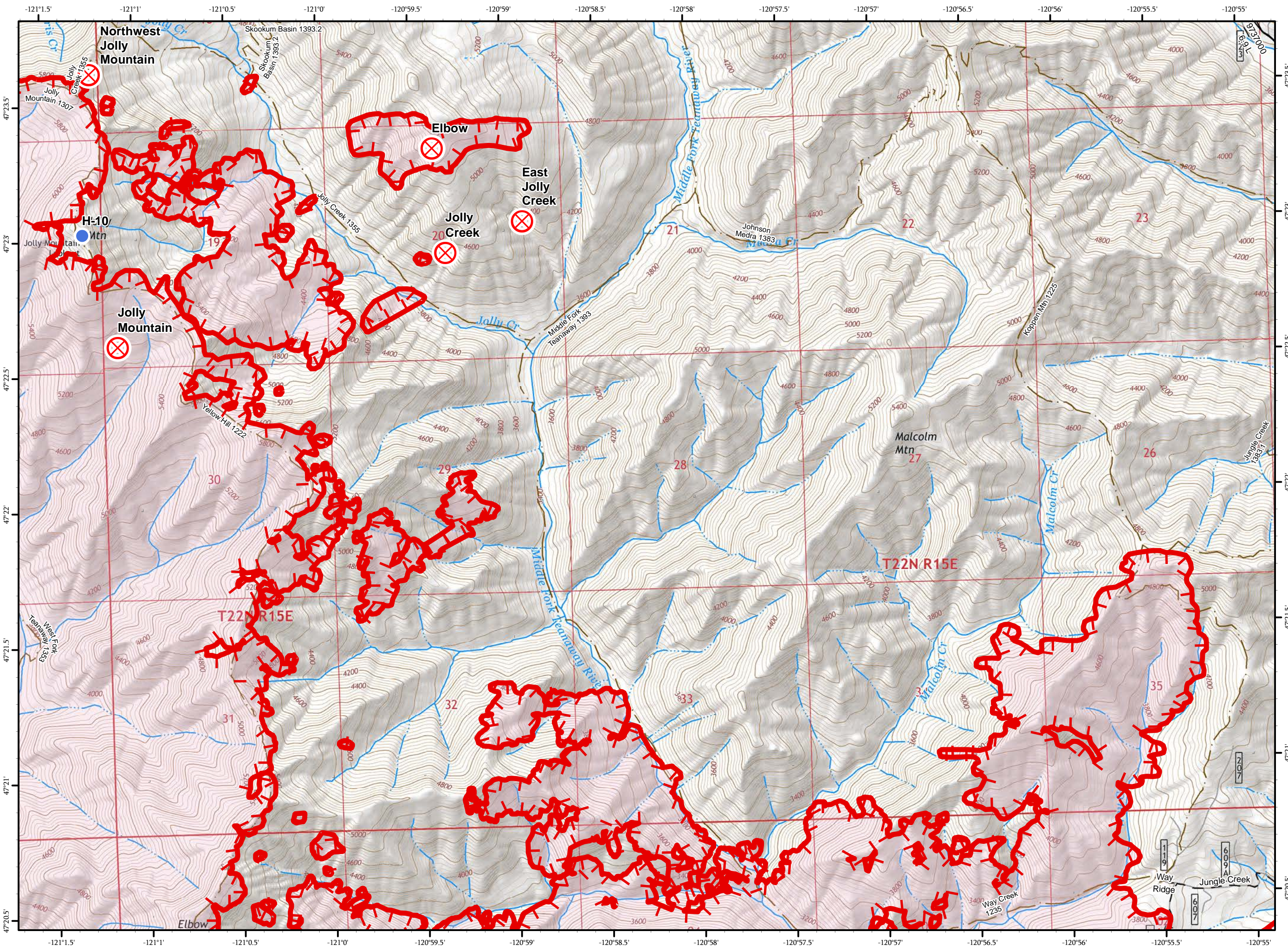
-  Fire Origin
-  Helispot
-  Uncontrolled Fire Edge
-  Roads
-  4WD/Unimproved
-  FS Trails



Miles

NAD 83 UTM Zone 10N

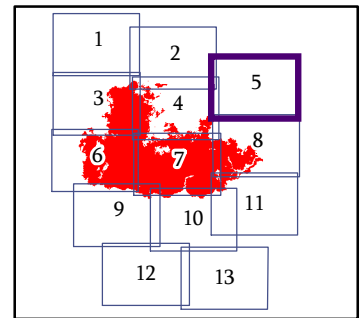
1:24,000



IAP MAP
PAGE 5 OF 13

Jolly Mountain Fire
WA-OWF-000361
September 9, 2017
26,325 Acres
IR Flight
9/7/2017 @ 0115 Hrs

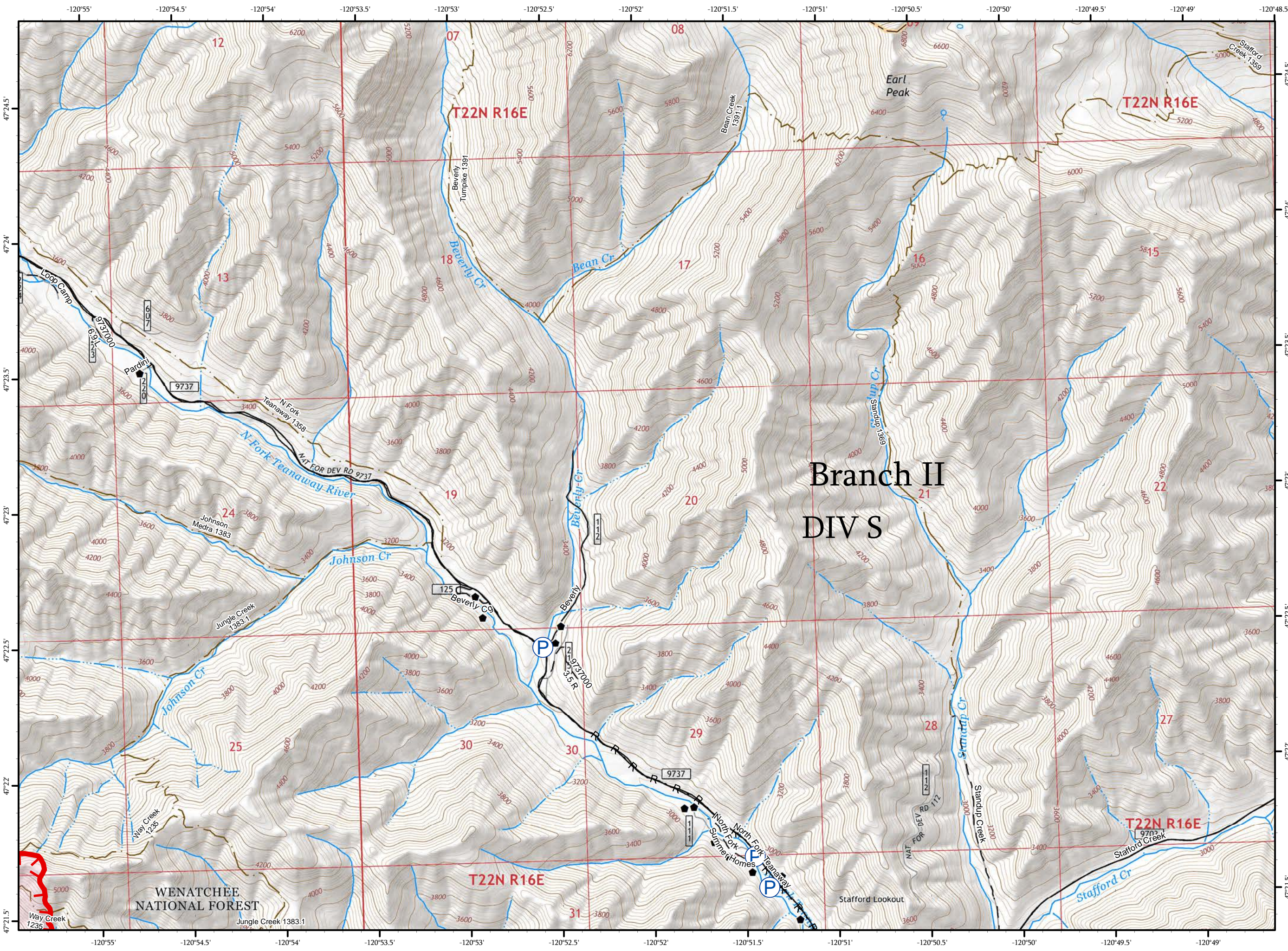
- Pump
- Uncontrolled Fire Edge
- Road as Completed Line
- Triaged Structure
- Roads
- 4WD/Unimproved
- FS Trails



0 1/4 1/2

Miles

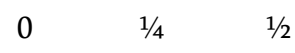
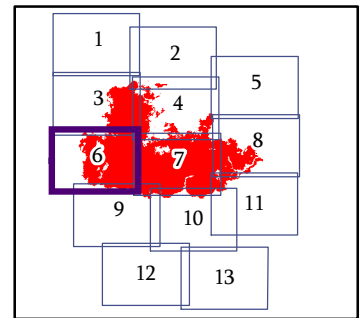
NAD 83 UTM Zone 10N
1:24,000



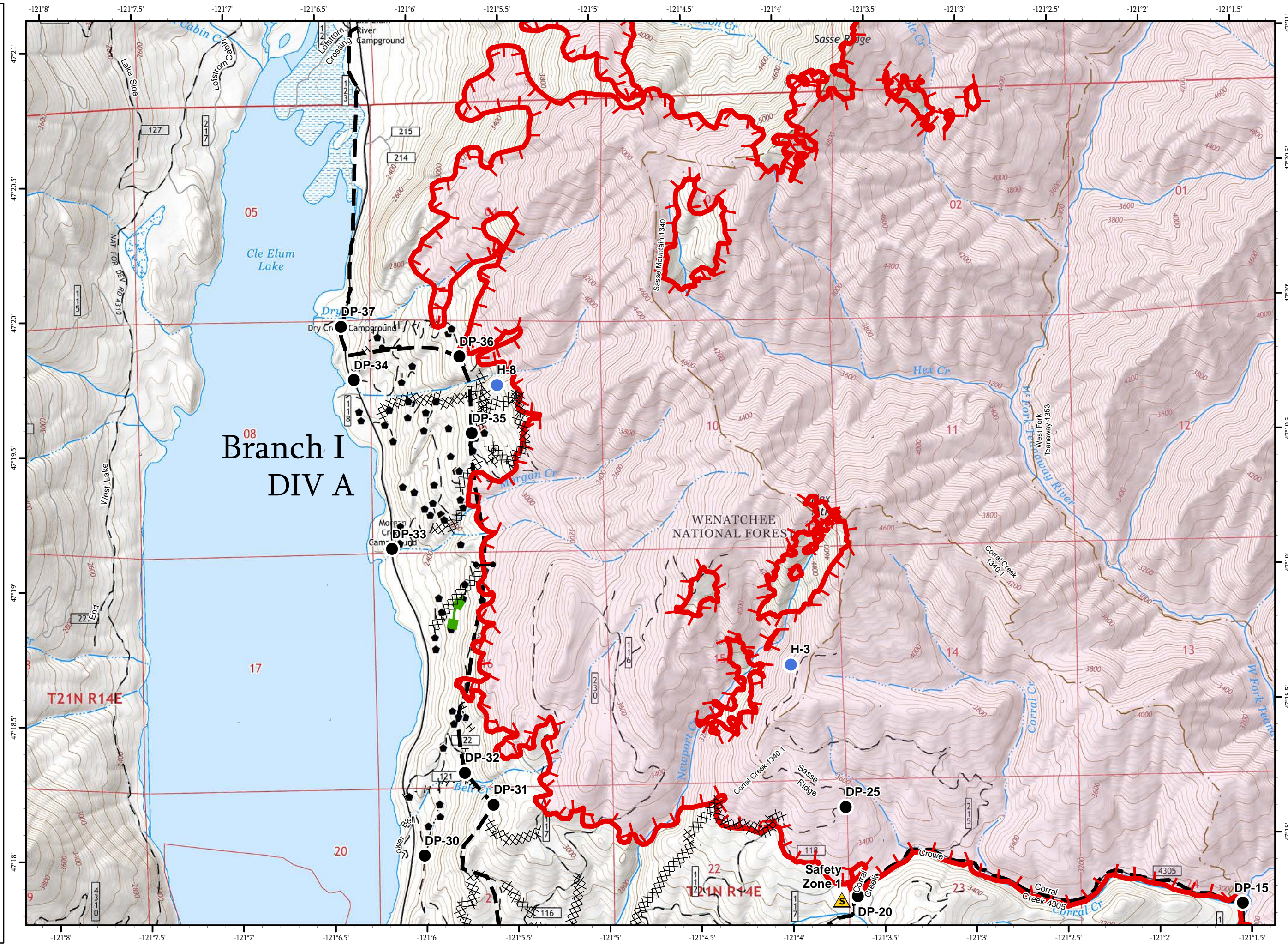
IAP MAP
PAGE 6 OF 13

Jolly Mountain Fire
WA-OWF-000361
September 9, 2017
26,325 Acres
IR Flight
9/7/2017 @ 0115 Hrs

- Drop Point
- Gate
- Helispot
- ▲ Safety Zone
- ┃ Uncontrolled Fire Edge
- ▣ Completed Dozer Line
- H - Completed Hand Line
- ▬ Planned Fire Line
- ▬ Escape Route
- Triaged Structure
- ▬ Roads
- ▬ 4WD/Unimproved
- ▬ FS Trails

















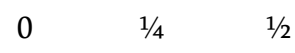
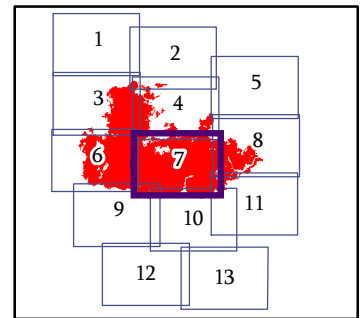
Miles
NAD 83 UTM Zone 10N
1:24,000



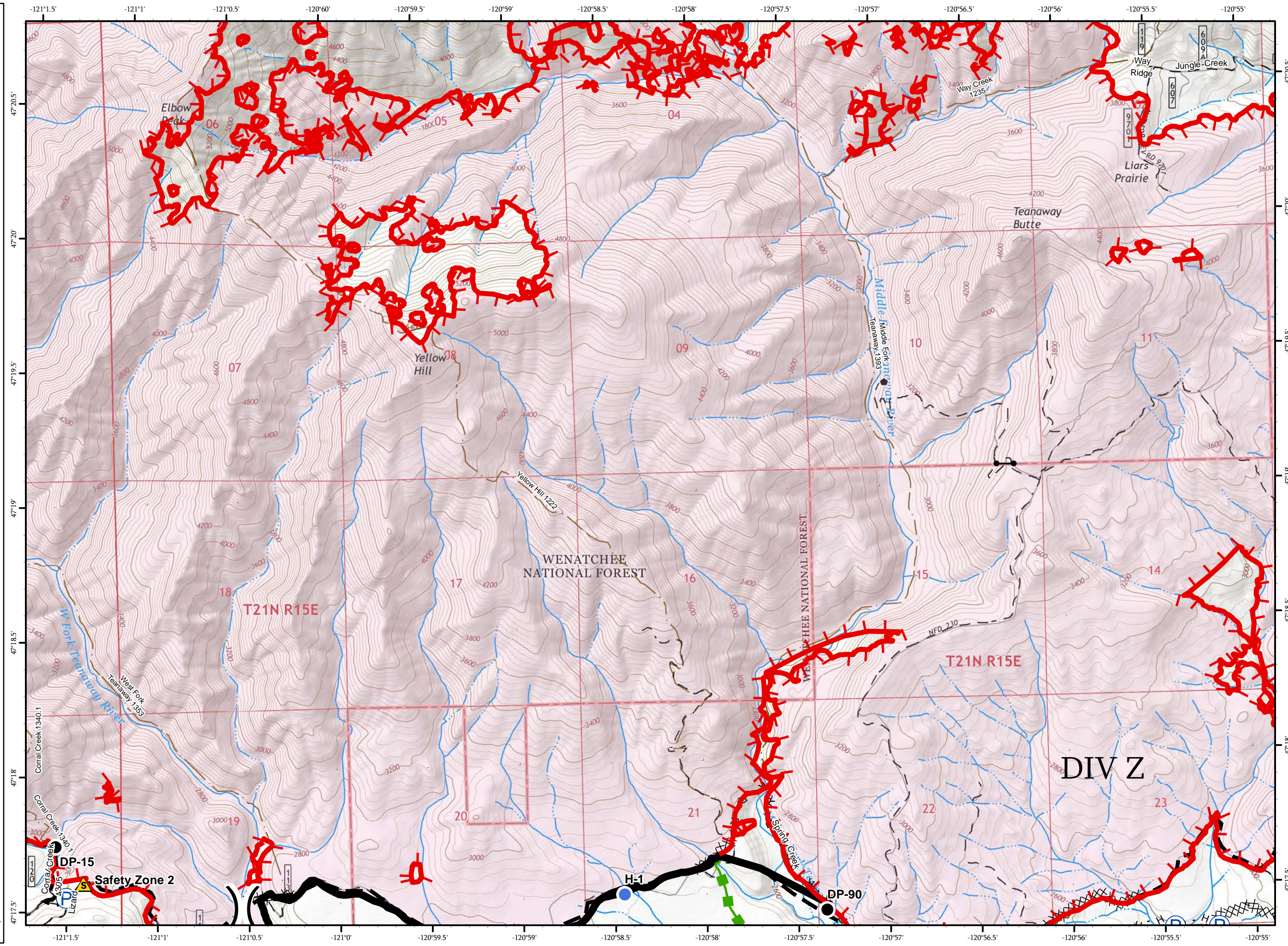
IAP MAP
PAGE 7 OF 13

Jolly Mountain Fire
WA-OWF-000361
September 9, 2017
26,325 Acres
IR Flight
9/7/2017 @ 0115 Hrs

-  Drop Point
-  Gate
-  Helispot
-  Pump
-  Safety Zone
-  Uncontrolled Fire Edge
-  Completed Line
-  Completed Dozer Line
-  H - Completed Hand Line
-  R - Road as Completed Line
-  Planned Fire Line
-  Escape Route
-  Triaged Structure
-  Roads
-  4WD/Unimproved
-  FS Trails













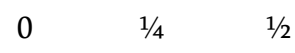
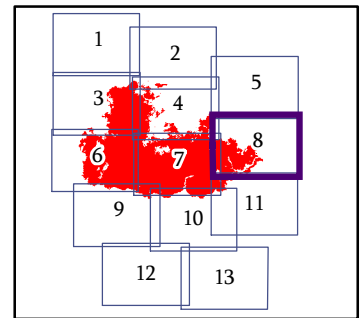
Miles
NAD 83 UTM Zone 10N
1:24,000



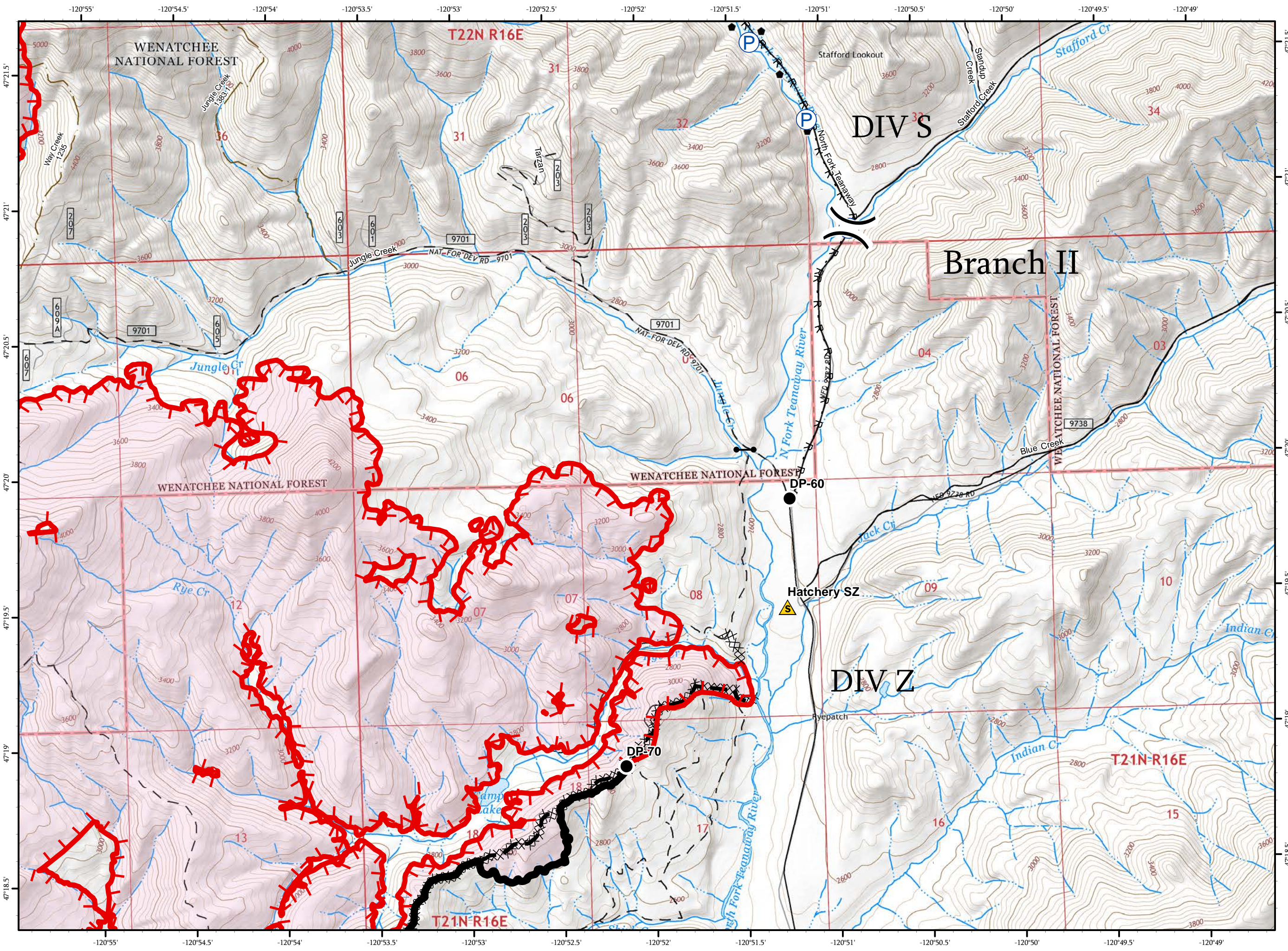
IAP MAP
PAGE 8 OF 13

Jolly Mountain Fire
WA-OWF-000361
September 9, 2017
26,325 Acres
IR Flight
9/7/2017 @ 0115 Hrs

-  Drop Point
-  Gate
-  Pump
-  Safety Zone
-  Uncontrolled Fire Edge
-  Completed Line
-  Completed Dozer Line
-  R - Road as Completed Line
-  Planned Fire Line
-  Triaged Structure
-  Roads
-  4WD/Unimproved
-  FS Trails



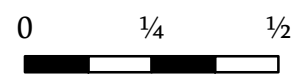
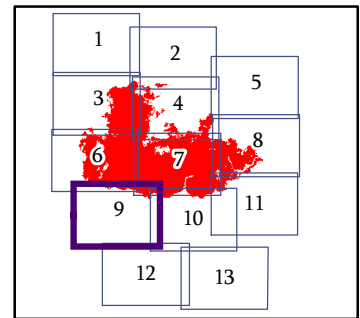
Miles
NAD 83 UTM Zone 10N
1:24,000



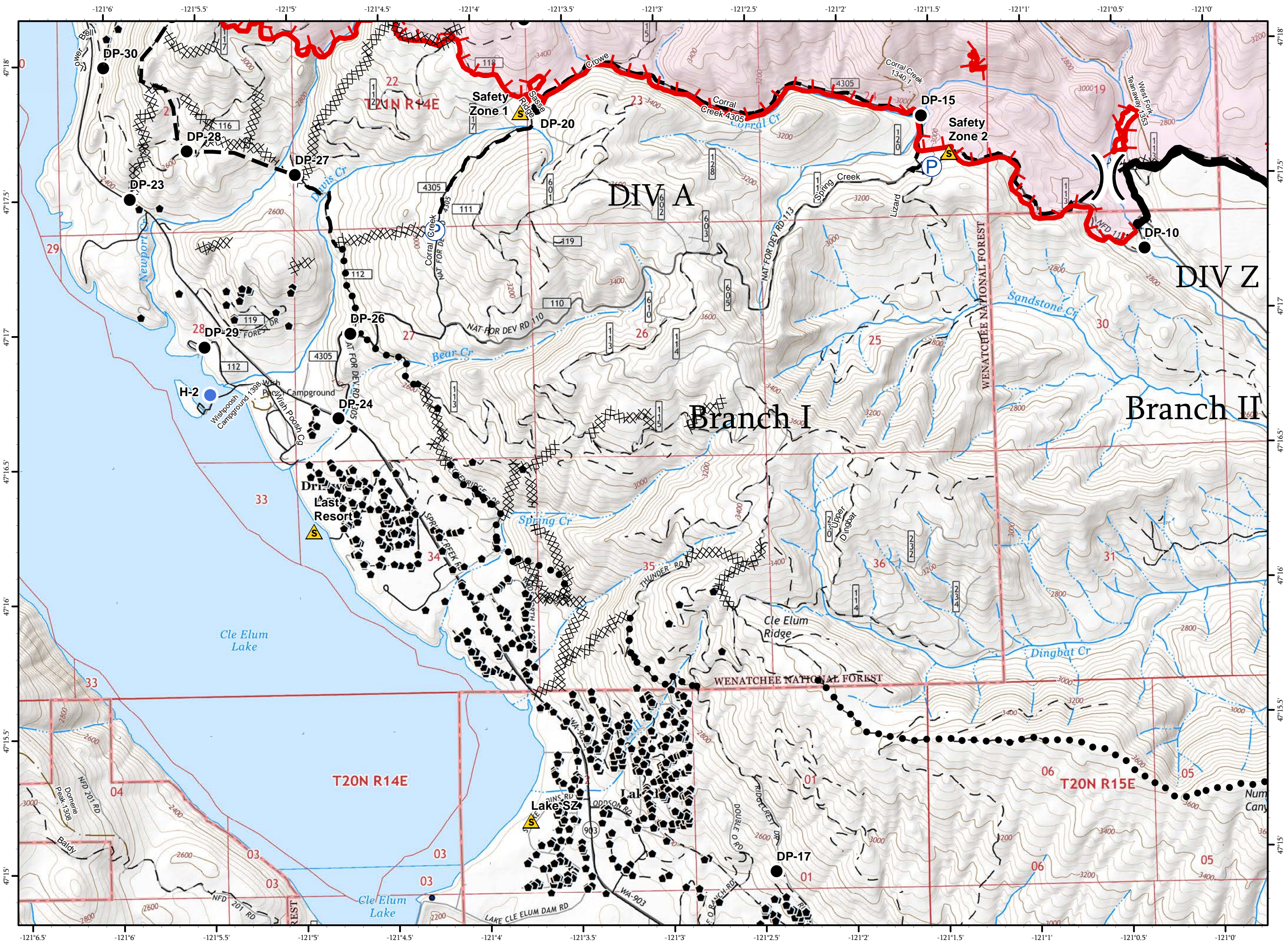
IAP MAP
PAGE 9 OF 13

Jolly Mountain Fire
WA-OWF-000361
September 9, 2017
26,325 Acres
IR Flight
9/7/2017 @ 0115 Hrs

- Drop Point
- Gate
- Helispot
- P Pump
- ▲ Safety Zone
- Uncontrolled Fire Edge
- Completed Line
- Completed Dozer Line
- H - Completed Hand Line
- Planned Fire Line
- Planned Secondary Line
- Triaged Structure
- Roads
- 4WD/Unimproved
- FS Trails



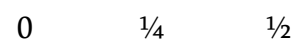
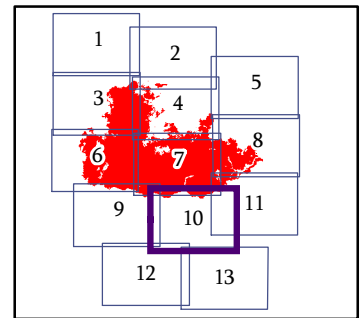
Miles
NAD 83 UTM Zone 10N
1:24,000



IAP MAP
PAGE 10 OF 13

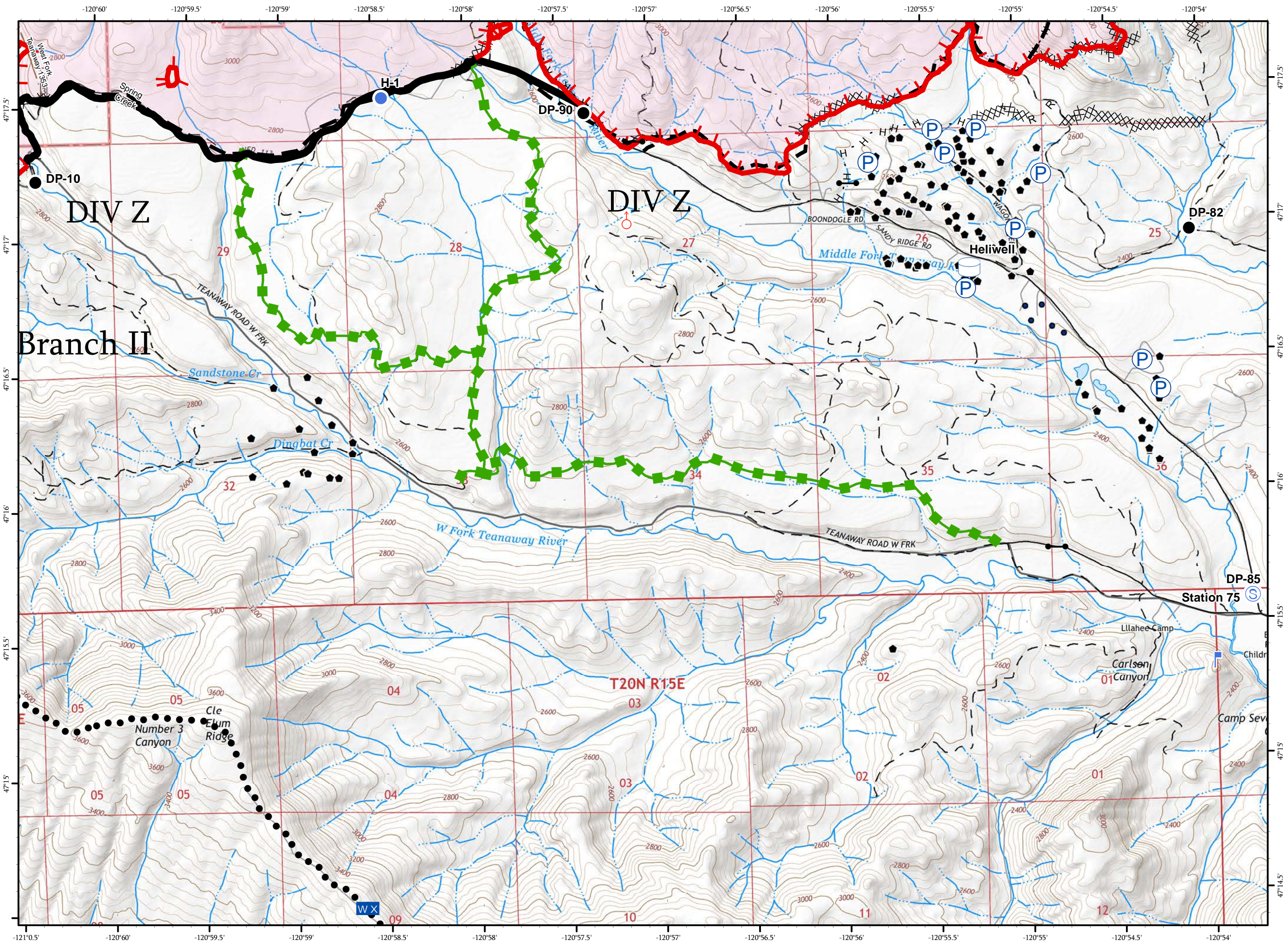
Jolly Mountain Fire
WA-OWF-000361
September 9, 2017
26,325 Acres
IR Flight
9/7/2017 @ 0115 Hrs

- Drop Point
- Gate
- Helispot
- Lookout
- WX Mobile Weather Unit
- P Pump
- ♂ Spot Fire
- S Staging Area
- Water Tank
- Uncontrolled Fire Edge
- Completed Line
- Completed Dozer Line
- H - Completed Hand Line
- R - Road as Completed Line
- Planned Fire Line
- Planned Secondary Line
- Escape Route
- Triaged Structure
- Roads
- 4WD/Unimproved
- FS Trails
















Miles

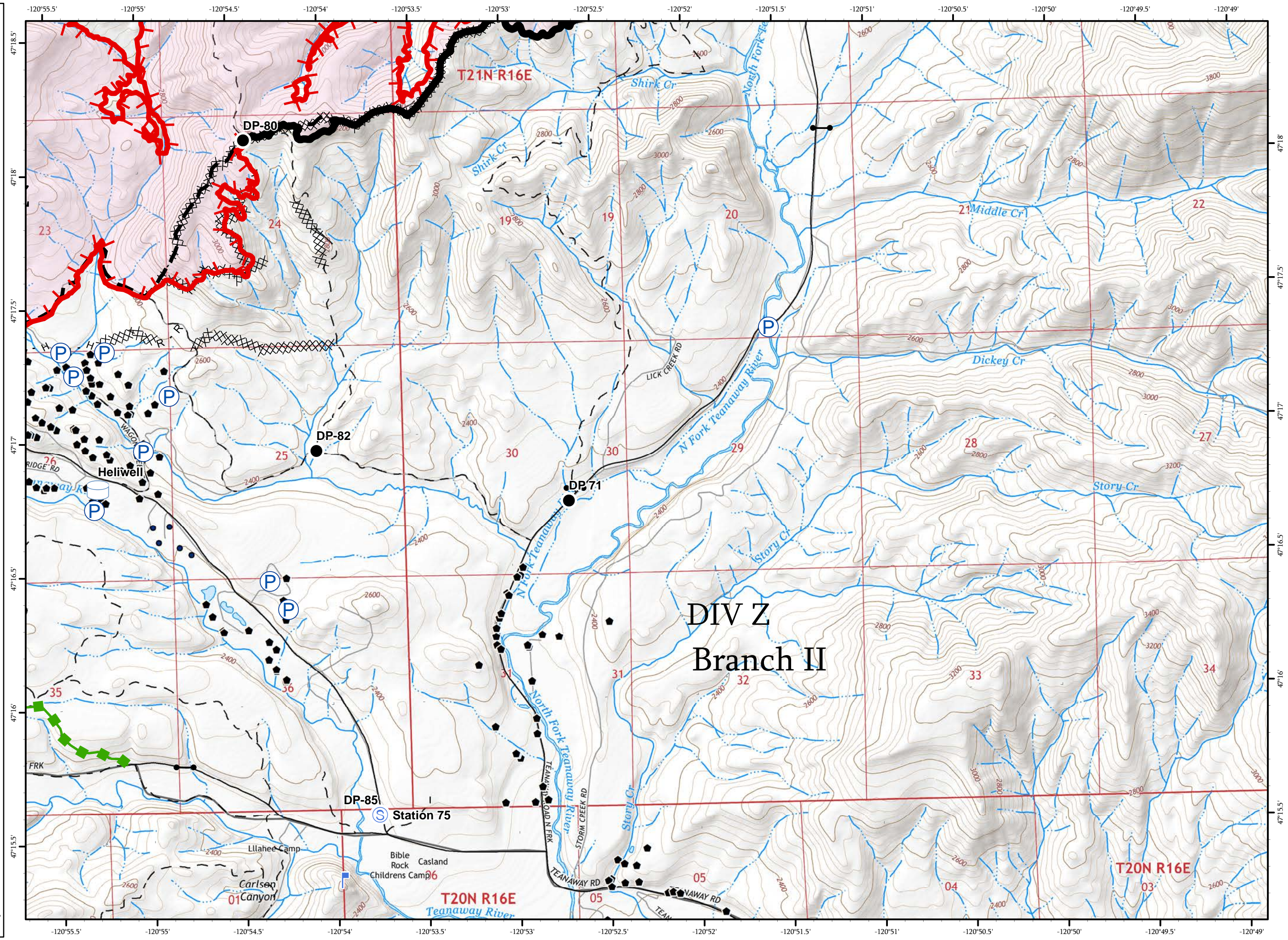
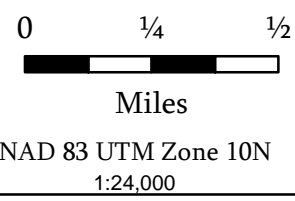
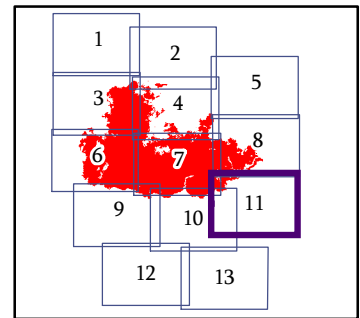
NAD 83 UTM Zone 10N
1:24,000



IAP MAP
PAGE 11 OF 13

Jolly Mountain Fire
WA-OWF-000361
September 9, 2017
26,325 Acres
IR Flight
9/7/2017 @ 0115 Hrs









-  Drop Point
-  Gate
-  Lookout
-  Pump
-  Staging Area
-  Water Tank
-  Uncontrolled Fire Edge
-  Completed Line
-  Completed Dozer Line
-  Completed Hand Line
-  Road as Completed Line
-  Planned Fire Line
-  Escape Route
-  Triaged Structure
-  Roads
-  4WD/Unimproved

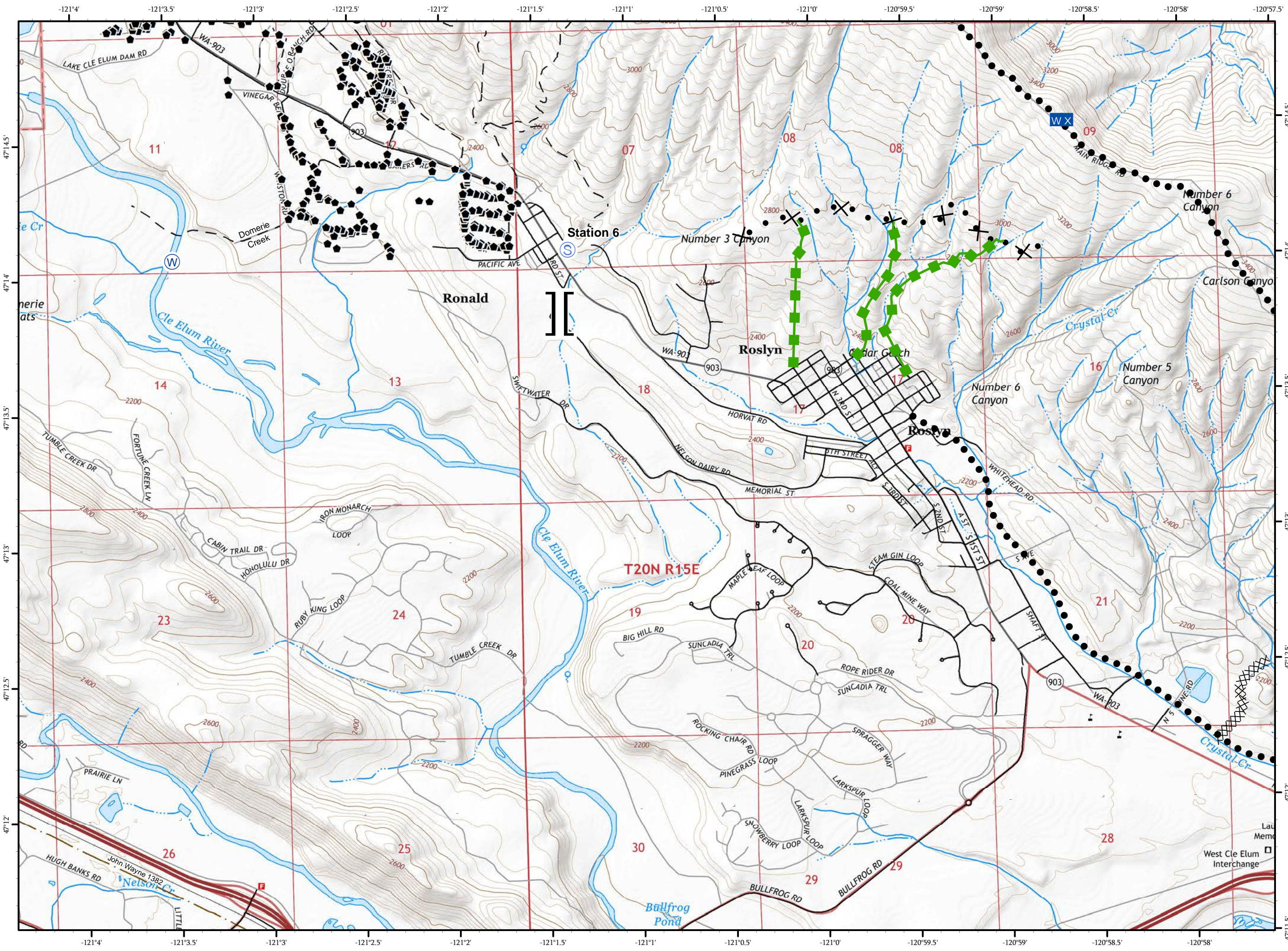
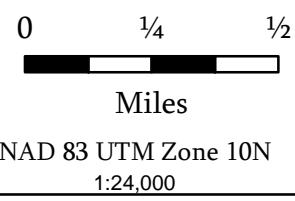
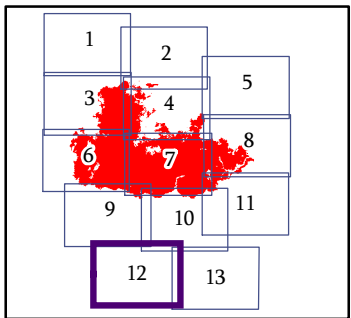


IAP MAP
PAGE 12 OF 13

Jolly Mountain Fire
WA-OWF-000361
September 9, 2017
26,325 Acres
IR Flight
9/7/2017 @ 0115 Hrs

-  Drop Point
-  Mobile Weather Unit
-  Staging Area
-  Water Source
-  Branch Break

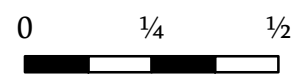
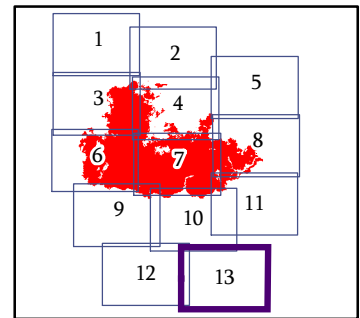
-  Completed Dozer Line
-  Proposed Dozer Line
-  Planned Secondary Line
-  Escape Route
-  Triaged Structure
-  Roads
-  4WD/Unimproved
-  FS Trails



IAP MAP
PAGE 13 OF 13

Jolly Mountain Fire
WA-OWF-000361
September 9, 2017
26,325 Acres
IR Flight
9/7/2017 @ 0115 Hrs

- Drop Point
- Gate
- H Helibase
- Completed Dozer Line
- Planned Secondary Line
- Roads



Miles
NAD 83 UTM Zone 10N
1:24,000

