














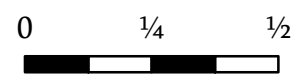
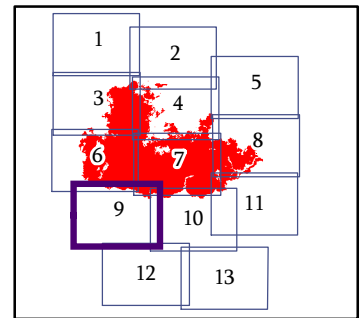


IAP MAP
PAGE 9 OF 13

Jolly Mountain Fire
WA-OWF-000361
September 9, 2017
26,325 Acres
IR Flight
9/7/2017 @ 0115 Hrs

-  Drop Point
-  Gate
-  Helispot
-  Pump
-  Safety Zone
-  Uncontrolled Fire Edge
-  Completed Line
-  Completed Dozer Line
-  Completed Hand Line
-  Planned Fire Line
-  Planned Secondary Line
-  Triaged Structure
-  Roads
-  4WD/Unimproved
-  FS Trails



Miles
NAD 83 UTM Zone 10N
1:24,000

