











IAP MAP
PAGE 12 OF 13

Jolly Mountain Fire
WA-OWF-000361
September 10, 2017
27,412 Acres
IR Flight
9/9/2017 @ 0200 Hrs

-  Drop Point
-  Mobile Weather Unit
-  Staging Area
-  Water Source
-  Branch Break

-  Completed Dozer Line
-  Proposed Dozer Line
-  Planned Secondary Line
-  Escape Route
-  Triaged Structure
-  Roads
-  4WD/Unimproved
-  FS Trails

