











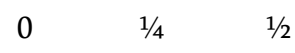
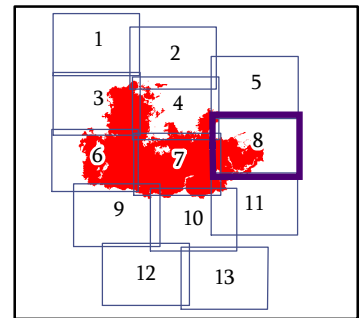


IAP MAP  
PAGE 8 OF 13

Jolly Mountain Fire  
WA-OWF-000361  
September 10, 2017  
27,412 Acres  
IR Flight  
9/9/2017 @ 0200 Hrs

-  Drop Point
-  Gate
-  Pump
-  Safety Zone
-  Uncontrolled Fire Edge
-  Completed Line
-  Completed Dozer Line
- R** - Road as Completed Line
-  Planned Fire Line
-  Triaged Structure
-  Roads
-  4WD/Unimproved
-  FS Trails



Miles  
NAD 83 UTM Zone 10N  
1:24,000

