






















IAP MAP
PAGE 10 OF 13

Jolly Mountain Fire
WA-OWF-000361
September 12, 2017
30,720 Acres
IR Flight
9/11/2017 @ 0130 Hrs

-  Drop Point
-  Gate
-  Helispot
-  Lookout
-  Mobile Weather Unit
-  Pump
-  Spot Fire
-  Staging Area
-  Water Tank
-  Uncontrolled Fire Edge
-  Completed Line
-  Completed Dozer Line
-  Completed Hand Line
-  Road as Completed Line
-  Planned Fire Line
-  Planned Secondary Line
-  Escape Route
-  Triaged Structure
-  Roads
-  4WD/Unimproved
-  FS Trails

