











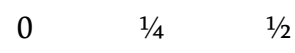
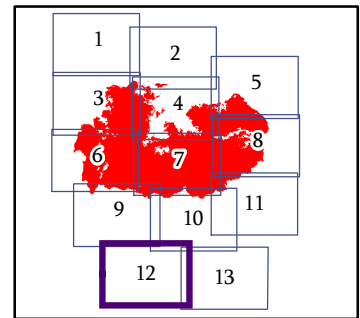


IAP MAP
PAGE 12 OF 13

Jolly Mountain Fire
WA-OWF-000361
September 15, 2017
34,222 Acres
IR Flight
9/14/2017 @ 0100 Hrs

-  Drop Point
-  Mobile Weather Unit
-  Staging Area
-  Water Source
-  Branch Break
-  Triaged Structure
-  Completed Dozer Line
-  Planned Secondary Line
-  Escape Route
-  Roads
-  4WD/Unimproved
-  FS Trails



Miles
NAD 83 UTM Zone 10N
1:24,000

