













IAP MAP
PAGE 12 OF 13

Jolly Mountain Fire
WA-OWF-000361
September 18, 2017
36,808 Acres
IR Flight
9/16/2017 @ 0038 Hrs

-  Drop Point
-  Mobile Weather Unit
-  Staging Area
-  Water Source
-  Branch Break
-  Triaged Structure
-  Completed Dozer Line
-  Planned Secondary Line
-  Escape Route
-  Roads
-  4WD/Unimproved
-  FS Trails

