





Source: Esri, DigitalGlobe, GeoEye, Earthstar Geographics, CNES/Airbus DS, USDA, USGS, AeroGRID, IGN, and the GIS User Community

-  Heat Perimeter
-  Isolated Heat Sources
-  Previous Heat Perimeter

NAD 1983 UTM Zone 10



Jolly Mountain WA-OWF-000361 Infrared Heat Sources



IR Interpreter: Buck Buchanan
Interpreted Acres: 378
Date: 08/14/2017
Time Imagery Received: 2109 hrs. PDT