


# Noisy Creek Fire

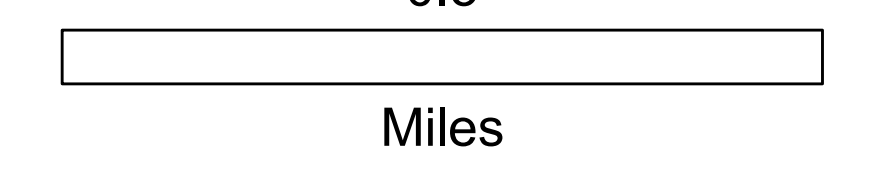
WA-COF-001416

## Div A Briefing Map

08/06/2017  
3,380 acres



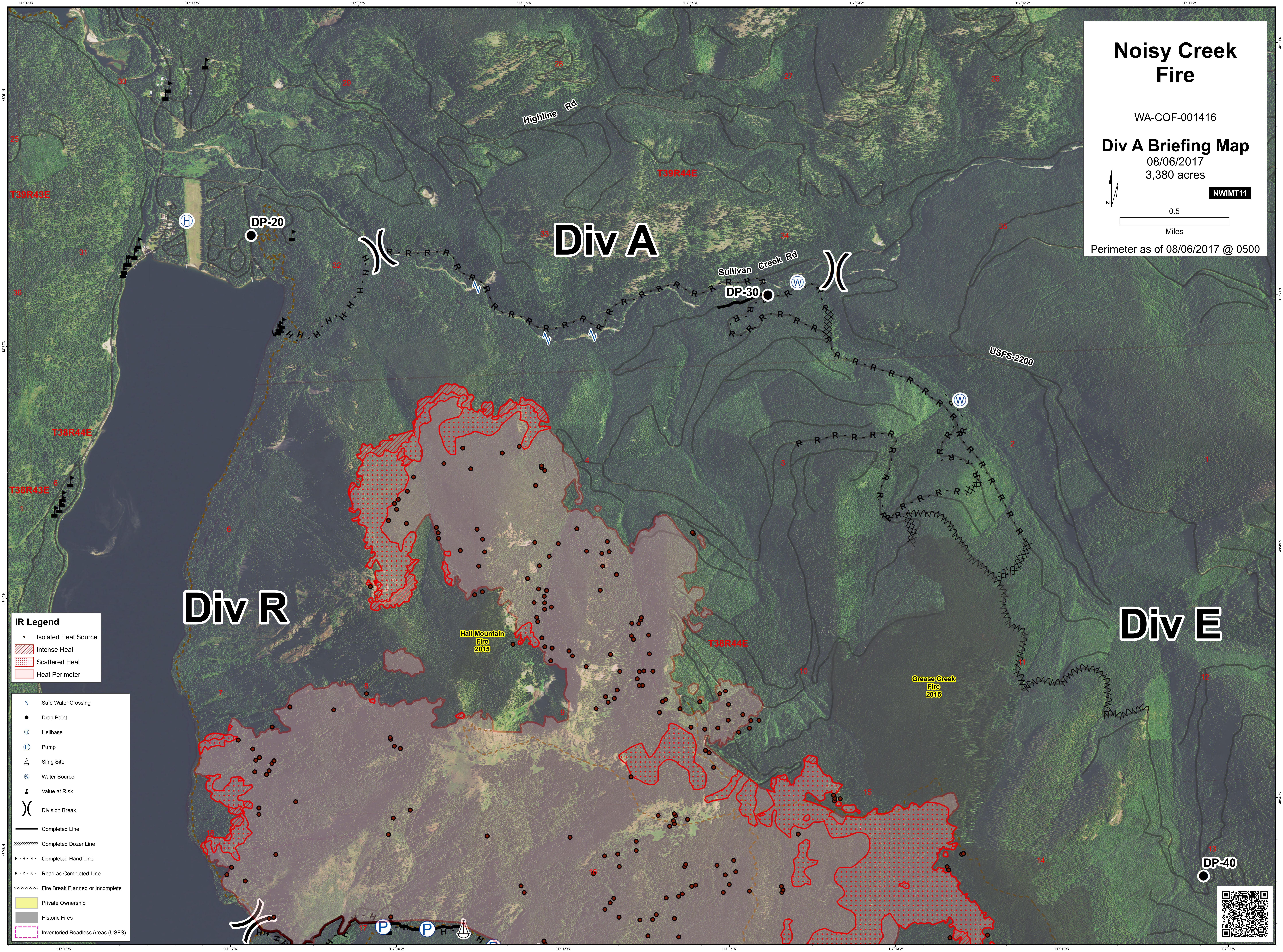
0.5



Miles

NWIMT11

Perimeter as of 08/06/2017 @ 0500



# Div A

# Div R

# Div E

- ### IR Legend
- Isolated Heat Source
  - Intense Heat
  - Scattered Heat
  - Heat Perimeter
- 
- Safe Water Crossing
  - Drop Point
  - Helibase
  - Pump
  - Sling Site
  - Water Source
  - Value at Risk
  - Division Break
  - Completed Line
  - Completed Dozer Line
  - Completed Hand Line
  - Road as Completed Line
  - Fire Break Planned or Incomplete
  - Private Ownership
  - Historic Fires
  - Inventoried Roadless Areas (USFS)

