



















Norse Peak
Highway to Junction
WA-OWF-000365
OPS Map 8/22/2017 0600

1750 Ac. Norse Peak
 156 Ac. American
 78 Ac. #366
 45 Ac. #367
 4 Ac. #351

Perimeter as of 08/22/2017 @ 0200

-  CS 8/22/2017 0500
Uncontrolled Fire Edge
-  H - Completed Hand Line
-  Road Closure
-  Dip Site
-  Drop Point
-  Fire Location
-  Mobile Weather Unit
-  Division Break
-  Dip Site
-  Helispot
-  Division Break - Div S
-  Mileposts
-  Roads
-  Trails
-  Campground
-  Lookout/Cabin
-  Trailhead
-  Recreation Residences

