






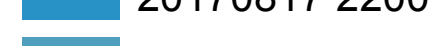
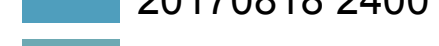
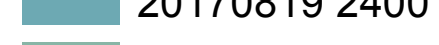
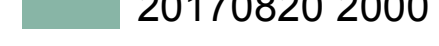
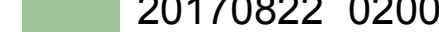





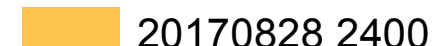

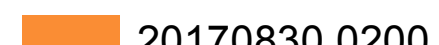
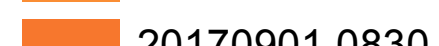

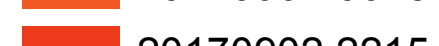


Norse Peak
WA-OWF-000365
Progression
9/04/2017 0200

Perimeter 09/04/2017 @ 0900
ADB 9/5/2017 1600

Legend

-  State Highway
-  Roads
-  Trails
-  Lake/pond
-  Stream/river
-  Streams
-  20170817 2200
-  20170818 2400
-  20170819 2400
-  20170820 2000
-  20170822 0200
-  20170822 2100
-  20170824 0135
-  20170824 1930
-  20170826 0135
-  20170828 0140
-  20170828 2400
-  20170829 1200
-  20170830 0200
-  20170901 0830
-  20170902 0015
-  20170902 2215
-  20170904 0900

