



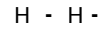










- | | | | | | |
|--|------------------------|---|---------------------|---|------------|
|  | Division Break - Div S |  | Completed Plow Line |  | NORSE_PEAK |
|  | Uncontrolled Fire Edge |  | Completed Hand Line |  | Repeater |
|  | Completed Line |  | Dip Site |  | Drop Point |
|  | Helibase | | | | |

- water_courses**
- FP_WTRTY_NM**
-  Fish
 -  Non-fish
 -  Shorelines of the State



AIR OPS

AIR OPERATIONS SUMMARY

PREPARED BY: Tim Elder, AOBD PREPARED DATE/TIME: 09/07/2017, 1900

1. INCIDENT NAME: Norse Peak / American	2. OPERATIONAL PERIOD DATE & TIME: 09/08/2017, 0600 - 2000 Sunrise: 0632 Sunset: 1928 Sunset + 30: 1958 (for Naches, WA)	3. e-mail to: wacwicc@gmail.com
4. REMARKS: (safety notes, hazards, special instructions, priorities, etc.) *line personnel report any witnessed airspace intrusions from non-incident aircraft including drones to DIVS promptly *pilots use caution when dipping out of unmonitored remote water sources - watch for cables, powerlines, snags, and wires *N371SH (short-haul capable) may be used for medevac (life threatening) or medical transport (non-life threatening) missions *Emergency Air Guard - 168.6250 FM w/ tx tone 110.9, National Flight Following - 168.6500 FM w/ tx tone 110.9		5. TFR: 7/6688 Polygon; surface up to 9,500 feet MSL; frequency 120.2250 AM

6. PERSONNEL	Phone	7. FREQUENCY	AM	FM	8. FIXED WING	FAA N# / Type / Make-Model / Base
AOBD: Tim Elder / John Crotty	971-272-1563	Air-to-Air: (primary / TFR)	120.2250		Air Tactical	N161AB / Beech Baron 58P / Wenatchee (A-9)
ASGS: Curt Warner	971-272-1564	Air-to-Air: (secondary)	124.8750			
ATGS's: Matt Woosley	509-860-6693	Air-to-Ground: (primary)		169.1500	Lead Planes	order as needed through Central Washington Interagency Communications Center aircraft desk, 509-884-3473
HLCO: Lesmeister Terry	509-470-2555	Air-to-Ground: (secondary)		168.5750		
Helibase Jefferson	509-658-1493	Helibase Deck:		163.1000	Air Tankers	order as needed through Central Washington Interagency Communications Center aircraft desk, 509-884-3473
HEB2: Garrett Harasek Kari Hirschberger (T)		Helibase TOLC:				
Central Washington I. C. C. aircraft desk	509-884-3473	WA03 Wenatchee Air-to-Air 01:	132.5500		Support Equipment	
WA-OWF UAO: Patti Jones office cell	509-664-9335 509-668-2801	WA03 Wenatchee Air-to-Ground 40:		167.4500		

9. HELICOPTERS (use additional sheets as necessary)

FAA N#	TY	MAKE/MODEL	BASE	AVAIL	START	REMARKS	FAA N#	TY	MAKE/MODEL	BASE	AVAIL	START	REMARKS
N 613CK	I	Sikorsky SH-3H	Jefferson	0830	on request	exclusive use (A-6)	Cougar 87	I	Sikorsky UH-60	Ellensburg	1000	on request	limited
N 205GH	II	Bell UH-1H	Jefferson	OFF	OFF	CWN (WA-DNR)	Cougar 90	I	Sikorsky UH-60	Ellensburg	1000	on request	limited
N 371SH	III	Eurocopter AS-350B-3	Jefferson	0830	on request	exclusive use (WA-OWF short-haul capable)	Boxcar 47	I	CH47	Ellensburg	1000	On request	limited
N 6181A	III	Bell 206B-3	Jefferson	0830	on request	CWN (A-26)	N 911MR	II	Bell UH-1H	Ellensburg	0830	on request	exclusive use (WA-DNR)
							N 339WN	II	Bell UH-1H	Ellensburg	0830	on request	exclusive use (WA-DNR)

Label	Latitude	Longitude	Type
Jefferson Helibase	46° 54.731	121° 2.222	All
H-20	46° 56.648	121° 19.420	Type II or Type III
H-56	46° 53.660	121° 16.415	
H-60	46° 54.31	121° 19.22	
Ridgeline Repeater	47° 3.40	121° 4.24	
Basin Lake Dip	46° 57.219	121° 26.356	
Pleasant Valley Lake Dip	46° 56.352	121° 18.258	
Pugmire Dip	46° 56.13	121° 23.12	
River Dip	46° 56.79	121° 18.76	
Shepherd Lake Dip	46° 59.118	121° 21.706	
Wiley Dip	46° 55.87	121° 23.90	

