








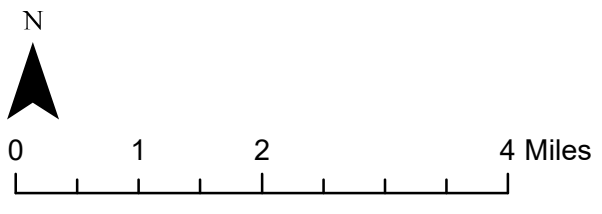
Norse Peak and American join here

-  Clouds
-  NoData
-  Isolated Heat Sources
-  Heat Perimeter
-  Intense Heat
-  Scattered Heat
-  Previous Perimeter

# Norse Peak & American

## WA-OWF-000365

Phoenix Sensor Heat Detection  
 September 14, 2017 at 2110 MDT  
 51,939 & 3,739 Acres Respectively



NAD 1983 UTM Zone 10N  
 Map Published by Brian Mitchell

