






**Sawmill Fire**  
 WA-OWF-000365 September 15, 2017  
**Pilot Map**



-  Zone Boundary
-  Wilderness
-  Wildfire Daily Fire Perimeter
-  Division Break
-  Repeater
-  Zone Break
-  Completed Line
-  NORSE\_PEAK
-  Helibase
-  Helispot
-  Dip Site
-  City of Tacoma/  
Green River Watershed
- water\_courses**
- FP\_WTRTY\_NM**
-  Fish
-  Non-fish
-  Shorelines of the State

**AIR OPERATIONS SUMMARY**

PREPARED BY: John Croty, AOB

PREPARED DATETIME: 09/14/2017, 1600

1. INCIDENT NAME: Norse Peak / American/ Sawmill	2. OPERATIONAL PERIOD Sunrise: 0641 Sunset: 1914	DATE & TIME: 09/15/2017, 0600 - 2000	3. e-mail to: wacwiccc@gmail.com
---	---	--------------------------------------	-------------------------------------

4. REMARKS: (safety notes, hazards, special instructions, priorities, etc.)  
 \*line personnel report any witnessed airspace intrusions from non-incident aircraft including drones to DWS promptly  
 \*pilots use caution when dipping out of unmonitored remote water sources - watch for cables, powerlines, snags, and wires  
 \*N375H (shorthaul/capable) may be used for medevac (life threatening) or medical transport (non-life threatening) missions  
 \*Cougar 30 Hoist capable on day to day basis--no medic  
 \*Record & track all dips and water application  
 \*All Buckets used on Sawmill must be inspected and sanitized by Tacoma Water District prior to use.  
 \*Emergency Air Guard - 168.6250 FM w/ tx tone 110.9, National Flight Following - 168.6500 FM w/ tx tone 110.9  
 \*Medical A/G coordination with Air Ambulance - LERN 155.3700

6. PERSONNEL	Phone	7. FREQUENCY	AM	FM	8. FIXED WING	FAA # / Type / Make-Model / Base
AOBD: John Croty	971-272-1563	Air-to-Air:	120.2250		Air Tactical	N161AB / Beech Baron 58P / Wenatchee (A-9)
DEPUTY AOBD - Galen Young	805-440-6186	(primary / TFR)				
	575-574-8720					
ASGS-Norse Peak: Curt Warner	971-272-1564	Air-to-Air:	124.8750			
ASGS-Sawmill: Kent Wedin	575-538-1075	(secondary)				
ATGS: Matt Desimone	509-860-6693	Air-to-Ground:		169.1500	Lead Planes	order as needed through Central Washington Interagency Communications
Matt Woosely	509-322-5260	(primary)-Norse. Sawmill		167.9000		Center aircraft desk, 509-884-3473
HLCO:		Air-to-Ground:		168.5750		
		(secondary)				
Claw Helibase	541-413-2016	Helibase Deck:		163.1000	Air Tankers	order as needed through Central Washington Interagency Communications
HEB2 Paul Whell						Center aircraft desk, 509-884-3473
Jefferson Helibase	509-658-1493	Helibase TOLC:				
HEB2 Jerry Rule						
Central Washington I. C. C. aircraft desk	509-884-3473	WA03 Wenatchee Air-to-Air 01:	132.5500		Support Equipment	Laptop Computer at Jefferson HB for AFF is a rental
WA-OWF UAO: Patti Jones	office cell 509-664-9335 509-668-2801	WA03 Wenatchee Air-to-Ground 40:		167.4500		

Label	Latitude	Longitude	Type
Jefferson Helibase	46° 54.731	121° 2.222	All
H-1	47° 06.203	121° 23.770	Type III
H-2	47° 06.430	121° 20.293	Type III
H-20	46° 56.648	121° 19.420	Type II or Type III
H-56	46° 53.660	121° 16.415	
H-60	46° 54.31	121° 19.22	
H-98	46° 52.494	121° 31.054	
H-101	47° 12.906	121° 27.738	Sawmill Fire
H-102	47° 55.962	121° 28.575	
H-103	47° 00.490	121° 32.02	
H-104	47° 11.788	121° 01.383	Sawmill Fire
Ridgeline Repeater	47° 3.40	121° 4.24	
Basin Lake Dip	46° 57.219	121° 26.356	
Pleasant Valley Lake Dip	46° 56.352	121° 18.258	
Pugnire Dip	46° 56.13	121° 23.12	
River Dip	46° 56.79	121° 18.76	
Sheepherder Lake Dip	46° 59.118	121° 21.706	
Ski Dip	46° 56.3250	121° 28.5176	
Wiley Dip	46° 55.87	121° 23.90	
Wiltrout Dip	46° 53.21	121° 16.11	
Ranger Airstrip	47° 00.7883	121° 32.0160	
<b>Sawmill Dip Sites</b>			
Green Dip	47° 12.730	121° 27.970	
Railroad Dip	47° 13.632	121° 37.360	
Reservoir Dip	47° 14.95	121° 43.92	

