



















Norse Peak Fire Closure Map

9/15/2017

52,502 Ac. Norse Peak
2,946 Ac. American
995 Ac Sawmill

- | | | |
|---|---|---|
|  USFS Closure Area - Forest Closure Order # 06-17-08-17-1008 |  Boating Site |  United States Forest Service (USFS) |
|  USFS Closure Area - Forest Closure Order # 06-05-17-07 |  Campground |  Mount Rainier National Park |
|  Rainier National Park Closure 20170905 |  Day Use Area |  Federal Government, Unknown |
|  Sawmill Creek Fire Closure Area Order #06-05-17-08 |  Lookout/Cabin |  USFS - Wilderness |
|  Tentative Closure |  Picnic Site | |
|  Road Closures |  Trailhead | |
|  Trails | | |
|  Closed Trails | | |

