








Norse Peak

WA-OWF-000365
 Div J West
 IAP Map 9/21/2017

52,056 Ac. Norse Peak
 3,853 Ac. American
 1,061 Ac. Sawmill
 GIS Calculated 9/19/2017 @12:00



NIFC
 Online Maps

-  Division Break
-  Uncontrolled Fire Edge
-  H - H - Completed Hand Line
-  R - R - Road as Completed Line
-  Fire Perimeter
-  Structure
-  Mileposts

