




Fire #367  
35 Acres


Norse Peak Fire  
1,566 Acres

Fire #366  
42 Acres

American Fire  
129 Acres

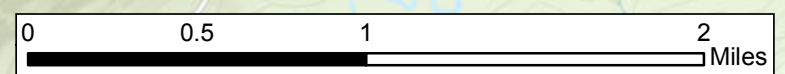
Fire #351  
2 Acres

 Heat Perimeter  
 Intense Heat  
 Scattered Heat



NAD83 UTM Zone 10  
 Map Produced: 08/20/2017 2200 PDT  
 IRIN: Elsa Hucks

**NORSE PEAK FIRE**  
**WA-OWF-000365**  
 Infrared Interpretation  
 Date of Imagery: 08/20/2017 2002 PDT  
**1,775 Acres**



Sources: Esri, HERE, DeLorme, Intermap, increment P Corp., GEBCO, USGS, FAO, NPS, NRCAN, GeoBase, IGN, Kadaster NL, Ordnance Survey, Esri Japan, METI, Esri China (Hong Kong), swisstopo, MapmyIndia, © OpenStreetMap contributors, and the GIS User Community