

121°28'0"W 121°27'30"W 121°27'0"W 121°26'30"W 121°26'0"W 121°25'30"W 121°25'0"W 121°24'30"W 121°24'0"W 121°23'30"W 121°23'0"W 121°22'30"W 121°22'0"W 121°21'30"W 121°21'0"W 121°20'30"W 121°20'0"W 121°19'30"W 121°19'0"W 121°18'30"W 121°18'0"W 121°17'30"W 121°17'0"W



46°59'0"N
46°58'30"N
46°58'0"N
46°57'30"N
46°57'0"N
46°56'30"N
46°56'0"N
46°55'30"N
46°55'0"N
46°54'30"N

46°59'0"N
46°58'30"N
46°58'0"N
46°57'30"N
46°57'0"N
46°56'30"N
46°56'0"N
46°55'30"N
46°55'0"N
46°54'30"N




Fire #367
45 Acres


Norse Peak Fire
1,750 Acres

Fire #366
78 Acres

American Fire
156 Acres


Fire #351
4 Acres

 Heat Perimeter
 Intense Heat
 Scattered Heat



NAD83 UTM Zone 10
 Map Produced: 08/20/2017 2200 PDT
 IRIN: Elsa Hucks

NORSE PEAK FIRE
WA-OWF-000365
 Infrared Interpretation
 Date of Imagery: 08/22/2017 0154 PDT
2,033 Acres



Source: Esri, DigitalGlobe, GeoEye, Earthstar Geographics, CNES/Airbus DS, USDA, USGS, AEX, Getmapping, Aerogrid, IGN, IGP, swisstopo, and the GIS User Community

121°28'0"W 121°27'30"W 121°27'0"W 121°26'30"W 121°26'0"W 121°25'30"W 121°25'0"W 121°24'30"W 121°24'0"W 121°23'30"W 121°23'0"W 121°22'30"W 121°22'0"W 121°21'30"W 121°21'0"W 121°20'30"W 121°20'0"W 121°19'30"W 121°19'0"W 121°18'30"W 121°18'0"W 121°17'30"W 121°17'0"W