




Fire #367
45 Acres


Norse Peak Fire
1,750 Acres

Fire #366
78 Acres

American Fire
156 Acres

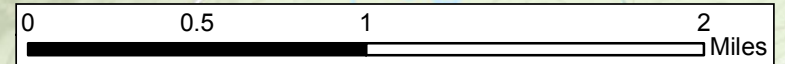
Fire #351
4 Acres

 Heat Perimeter
 Intense Heat
 Scattered Heat



NAD83 UTM Zone 10
 Map Produced: 08/20/2017 2200 PDT
 IRIN: Elsa Hucks

NORSE PEAK FIRE
WA-OWF-000365
 Infrared Interpretation
 Date of Imagery: 08/22/2017 0154 PDT
2,033 Acres



Sources: Esri, HERE, DeLorme, Intermap, increment P Corp., GEBCO, USGS, FAO, NPS, NRCAN, GeoBase, IGN, Kadaster NL, Ordnance Survey, Esri Japan, METI, Esri China (Hong Kong), swisstopo, MapmyIndia, © OpenStreetMap contributors, and the GIS User Community