









Norris Peak and American join here

-  Clouds
-  NoData
-  Isolated Heat Sources
-  Heat Perimeter
-  Intense Heat
-  Scattered Heat
-  Previous Perimeter

Source: Esri, DigitalGlobe, GeoEye, i-cubed, Earthstar Geographics, CNES/Airbus DS, USDA, USGS, AEX, Getmapping, Aerogrid, IGN, IGP, swisstopo, and the GIS User Community

N



0 1 2 4 Miles

NAD 1983 UTM Zone 10N  
Map Published by Brian Mitchell

**Norse Peak & American**  
**WA-OWF-000365**  
 Phoenix Sensor Heat Detection  
 September 14, 2017 at 2110 MDT  
 51,939 & 3,739 Acres Respectively

