






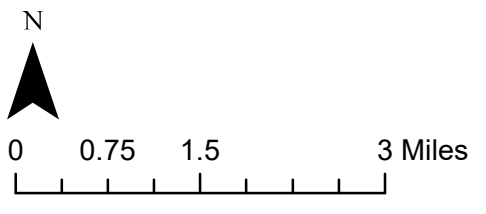


Source: Esri, DigitalGlobe, GeoEye, i-cubed, Earthstar Geographics, CNES/Airbus DS, USDA, USGS, AEX, Getmapping, Aerogrid, IGN, IGP, swisstopo, and the GIS User Community

-  Clouds
-  NoData
-  Isolated Heat Sources
-  Heat Perimeter
-  Intense Heat
-  Scattered Heat
-  Previous Perimeter



Norse Peak
WA-OWF-000365
 Phoenix Sensor Heat Detection
 September 14, 2017 at 2110 MDT
 56,776 Acres Total

Sawmill = 1,098 acres
 Norse Peak = 51,939 acres
 American = 3,739 acres

