

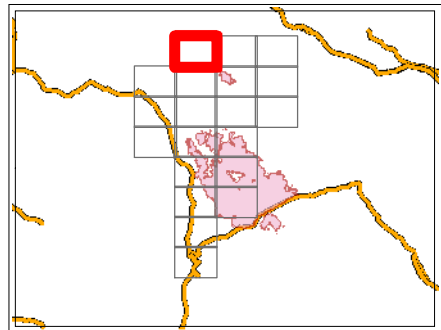
Sawmill Creek Norse Peak North Zone

WA-SPS-177
IAP
September 11, 2017



Page F5

- Primary
- R - R - Road as Completed Line
- Planned Fire Line
- Helispot
- Division Break
- FS Road
- Railroad
- County Boundary
- River/Stream
- Transmission Lines
- Administrative Forest



NAD 83 UTM Zone 10N

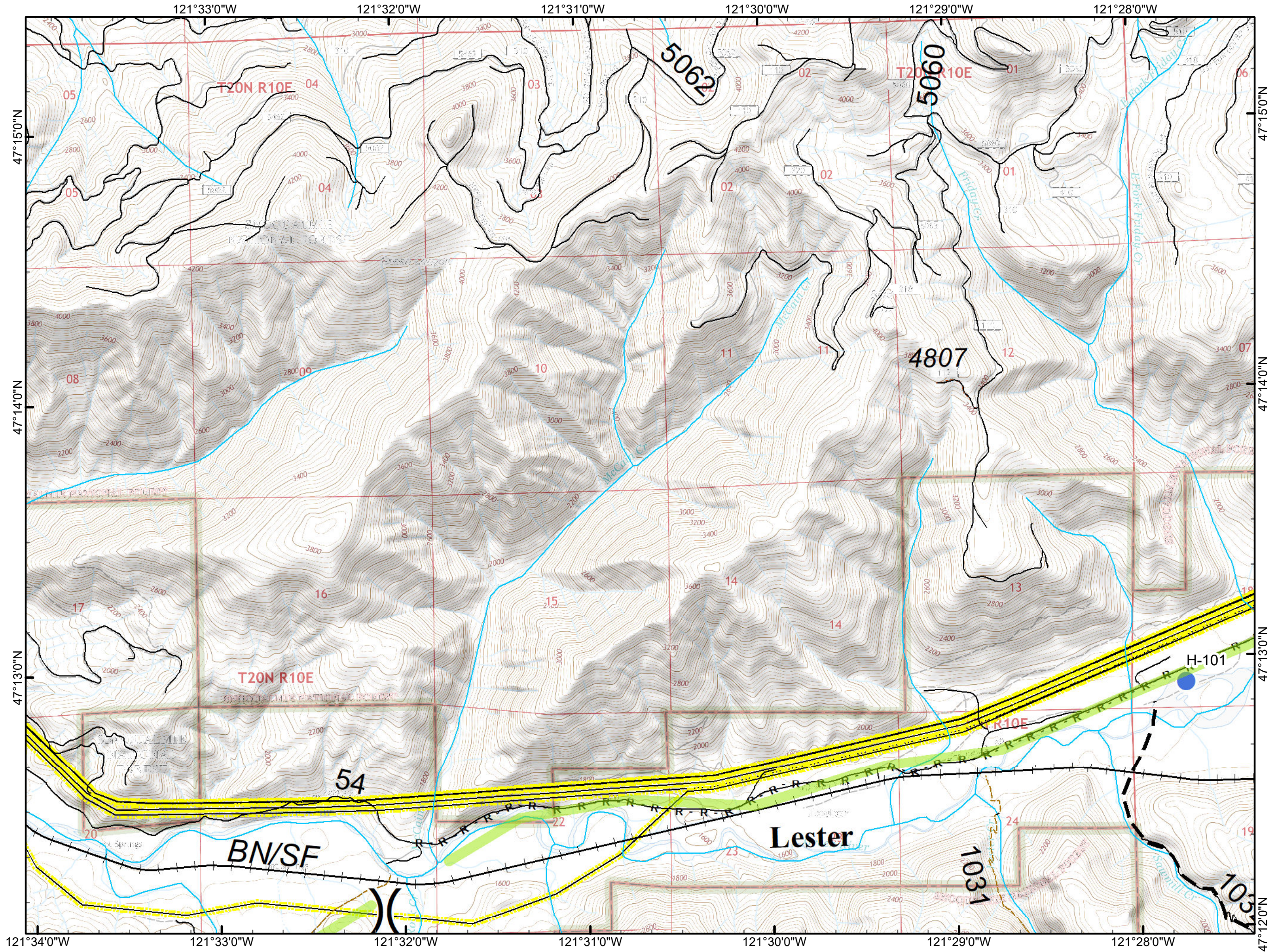
1:24,000

0 0.25 0.5

Miles

Map Created by Greg Boyer (GIB)

9/11/2017 11:42:00 AM



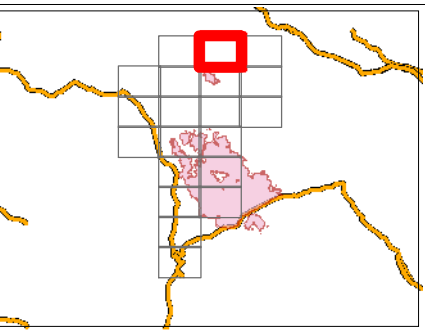
Sawmill Creek Norse Peak North Zone

WA-SPS-177
IAP
September 11, 2017



Page F6

- Primary
- Zone Break
- R - R - Road as Completed Line
- Planned Fire Line
- Management Action Point
- Helispot
- Zone Break
- PCT/Cascade Crest
- FS Road
- Railroad
- County Boundary
- River/Stream
- Transmission Lines
- Administrative Forest



NAD 83 UTM Zone 10N

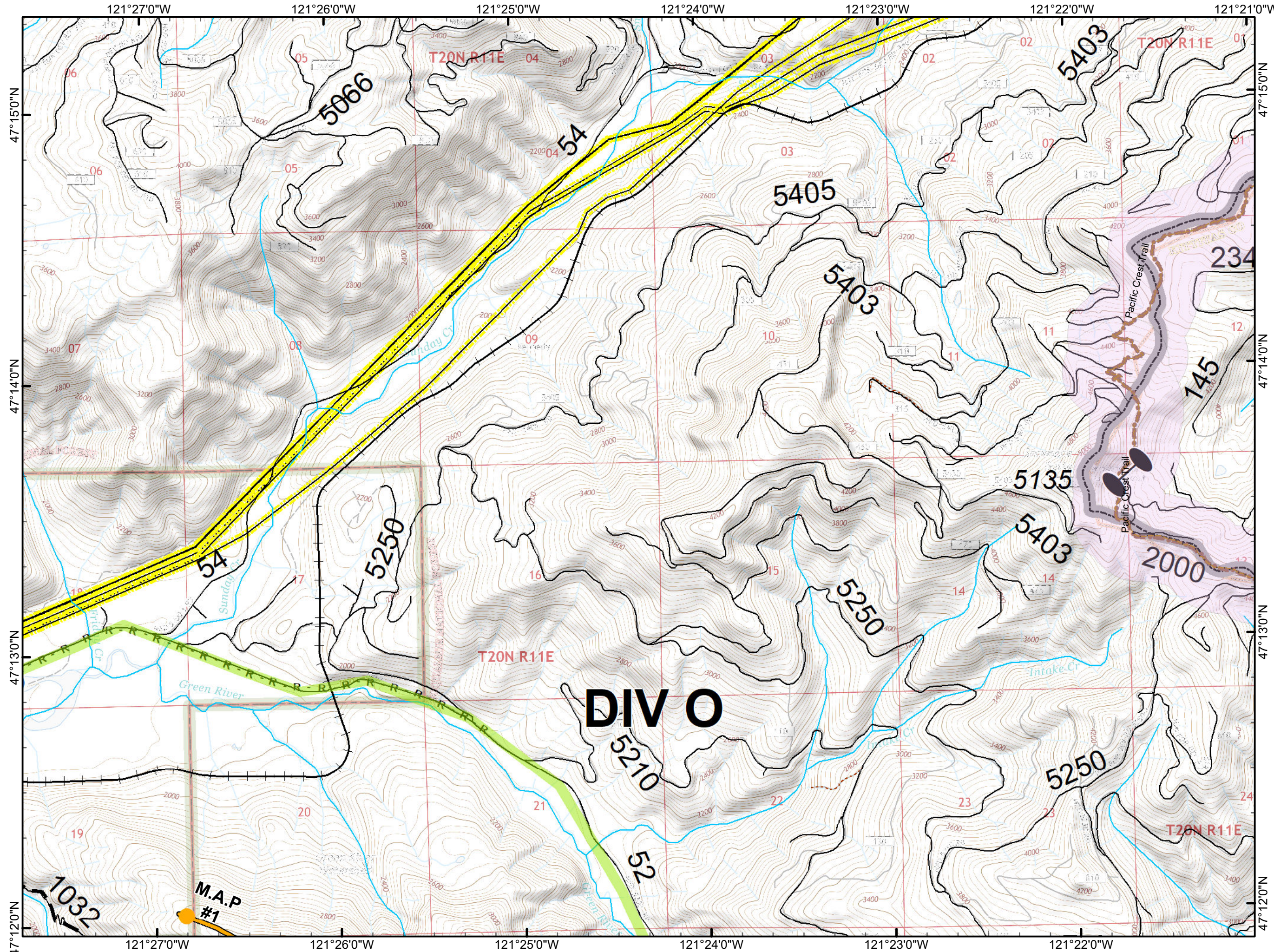
1:24,000

0 0.25 0.5

Miles

Map Created by Greg Meyer (GSM)

9/18/2017 11:42:00 AM



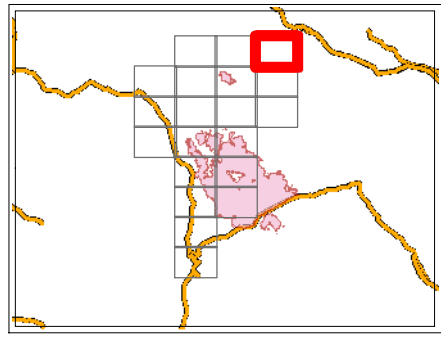
Sawmill Creek Norse Peak North Zone

WA-SPS-177
IAP
September 11, 2017

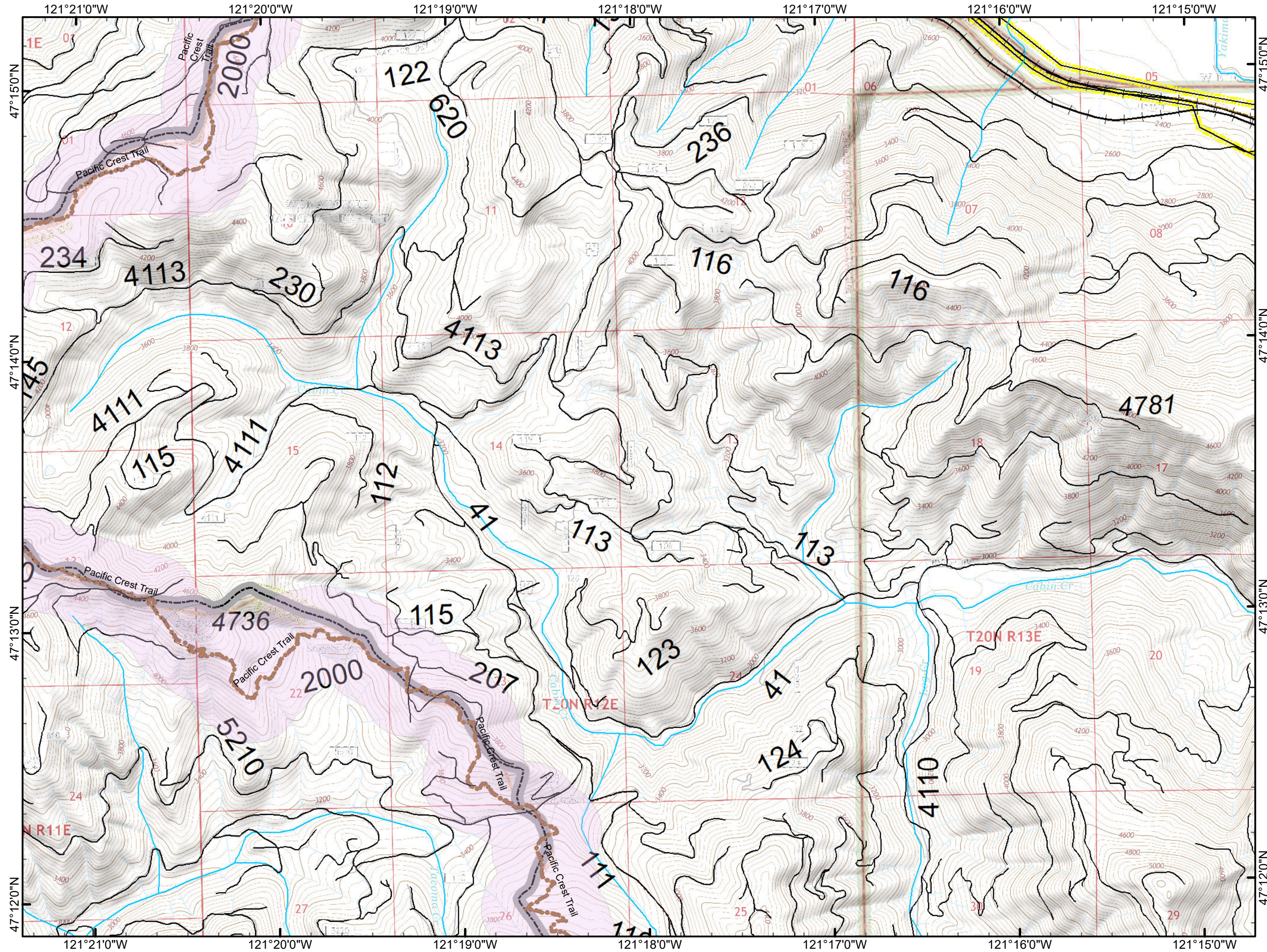


Page F7

- Zone Break
- PCT/Cascade Crest
- FS Road
- Railroad
- County Boundary
- River/Stream
- Transmission Lines
- Administrative Forest



NAD 83 UTM Zone 10N
1:24,000
0 0.25 0.5
Miles



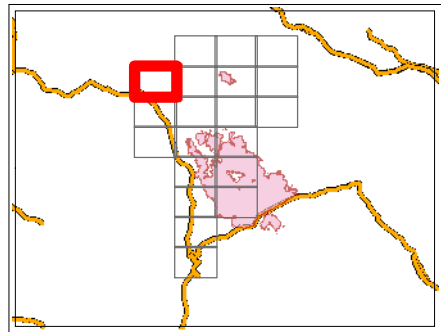
Sawmill Creek Norse Peak North Zone

WA-SPS-177
IAP
September 11, 2017



Page G4

- Management Action Point
- FS Road
- Highway
- County Boundary
- River/Stream
- Transmission Lines
- Administrative Forest

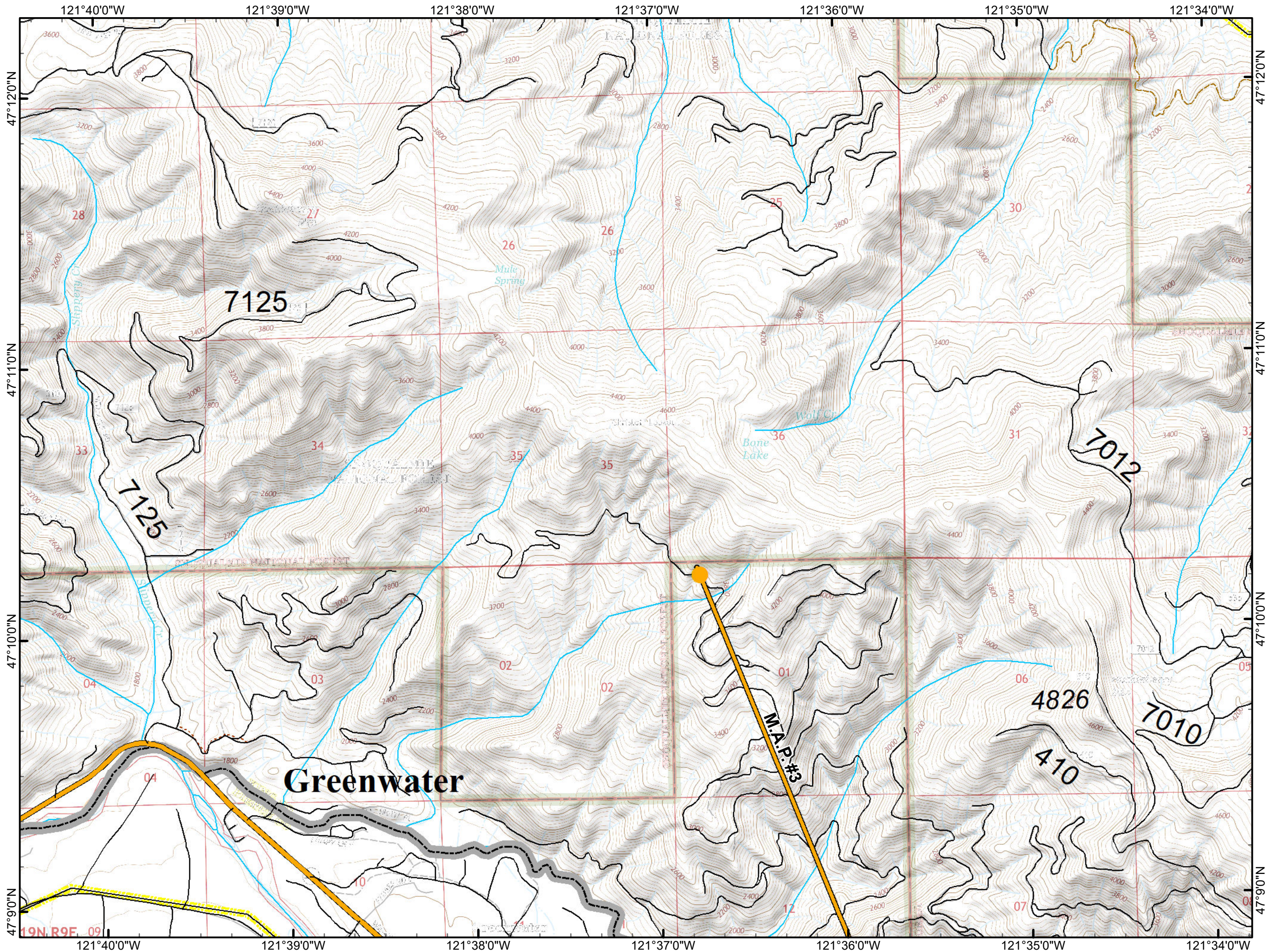


NAD 83 UTM Zone 10N

1:24,000

0 0.25 0.5

Miles



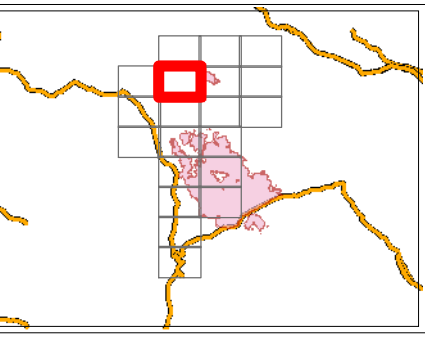
Sawmill Creek Norse Peak North Zone

WA-SPS-177
IAP
September 11, 2017



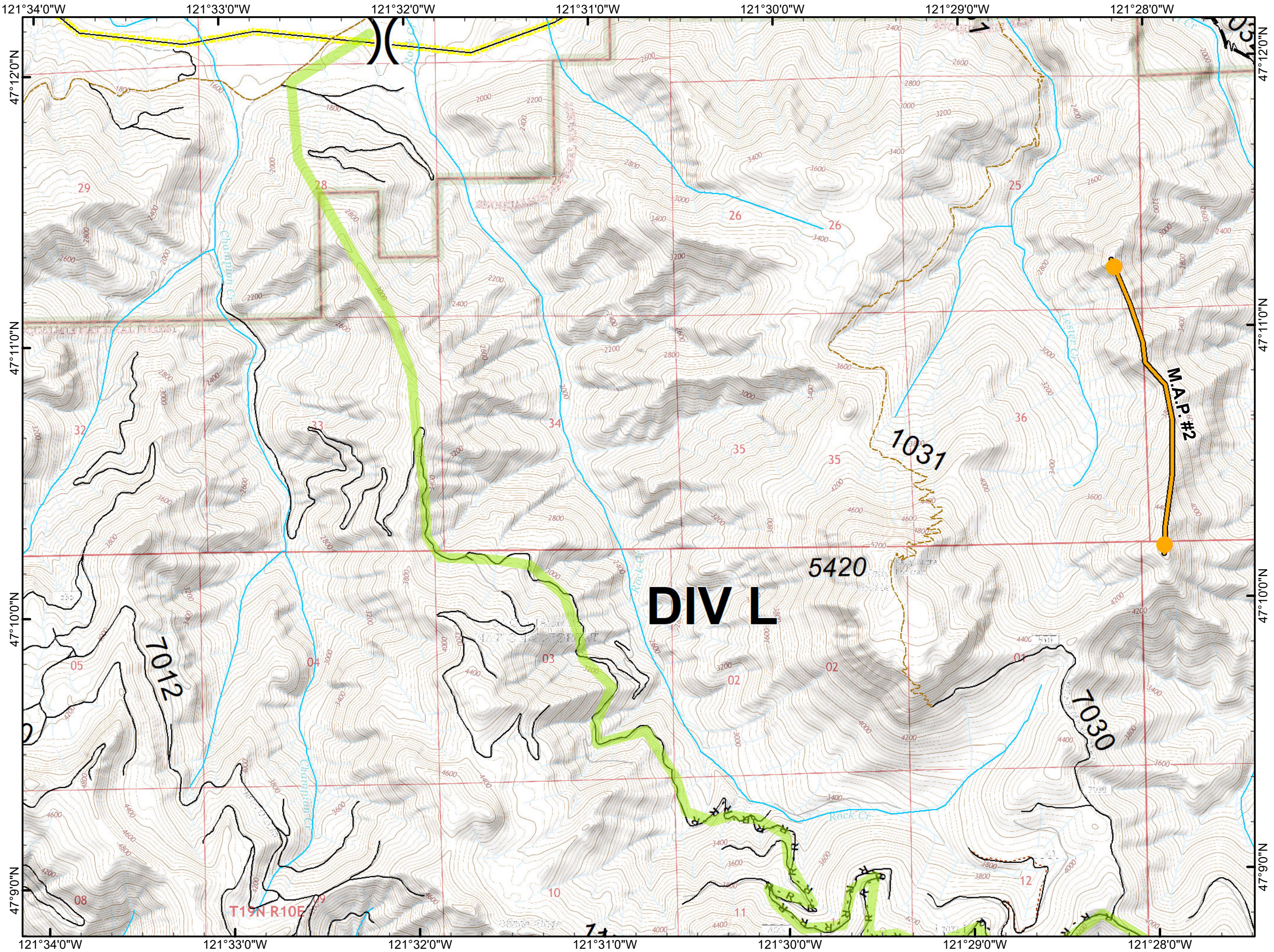
Page G5

- Primary
- Road as Completed Line
- Planned Fire Line
- Management Action Point
- Division Break
- FS Road
- County Boundary
- River/Stream
- Transmission Lines
- Administrative Forest



NAD 83 UTM Zone 10N
1:24,000
0 0.25 0.5
Miles

Map Created by Greg Boyer (GIS)



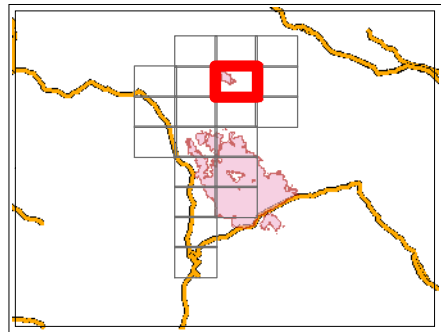
Sawmill Creek Norse Peak North Zone

WA-SPS-177
IAP
September 11, 2017



Page G6

- Primary
- Uncontrolled Fire Edge
- Planned Fire Line
- Management Action Point
- Division Break
- FS Road
- County Boundary
- River/Stream
- Administrative Forest



NAD 83 UTM Zone 10N

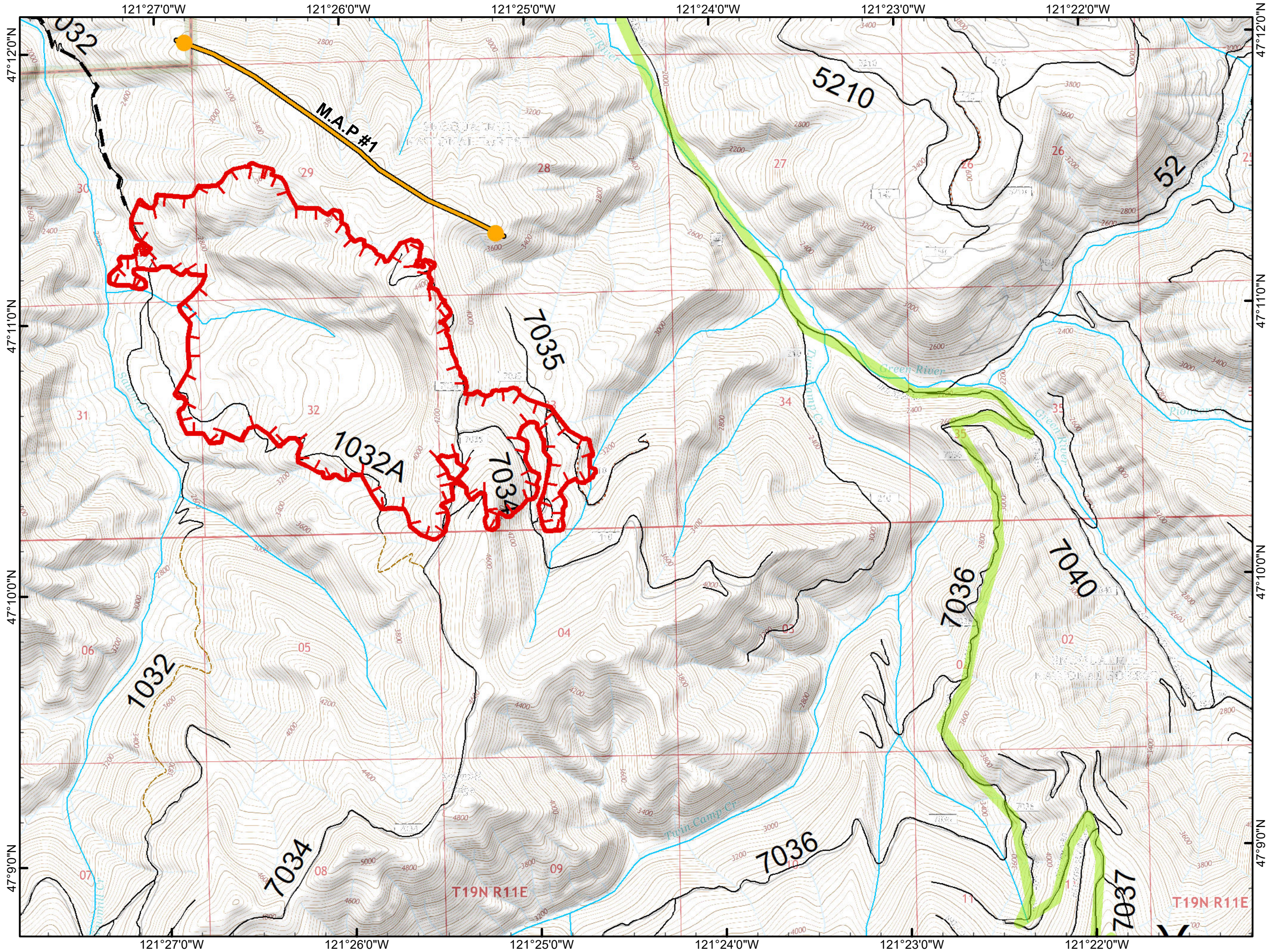
1:24,000

0 0.25 0.5

Miles

Map Created by Greg Meyer (GSM)

9/11/2017 11:52:00 AM



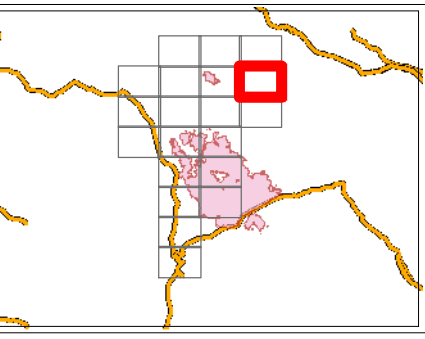
Sawmill Creek Norse Peak North Zone

WA-SPS-177
IAP
September 11, 2017

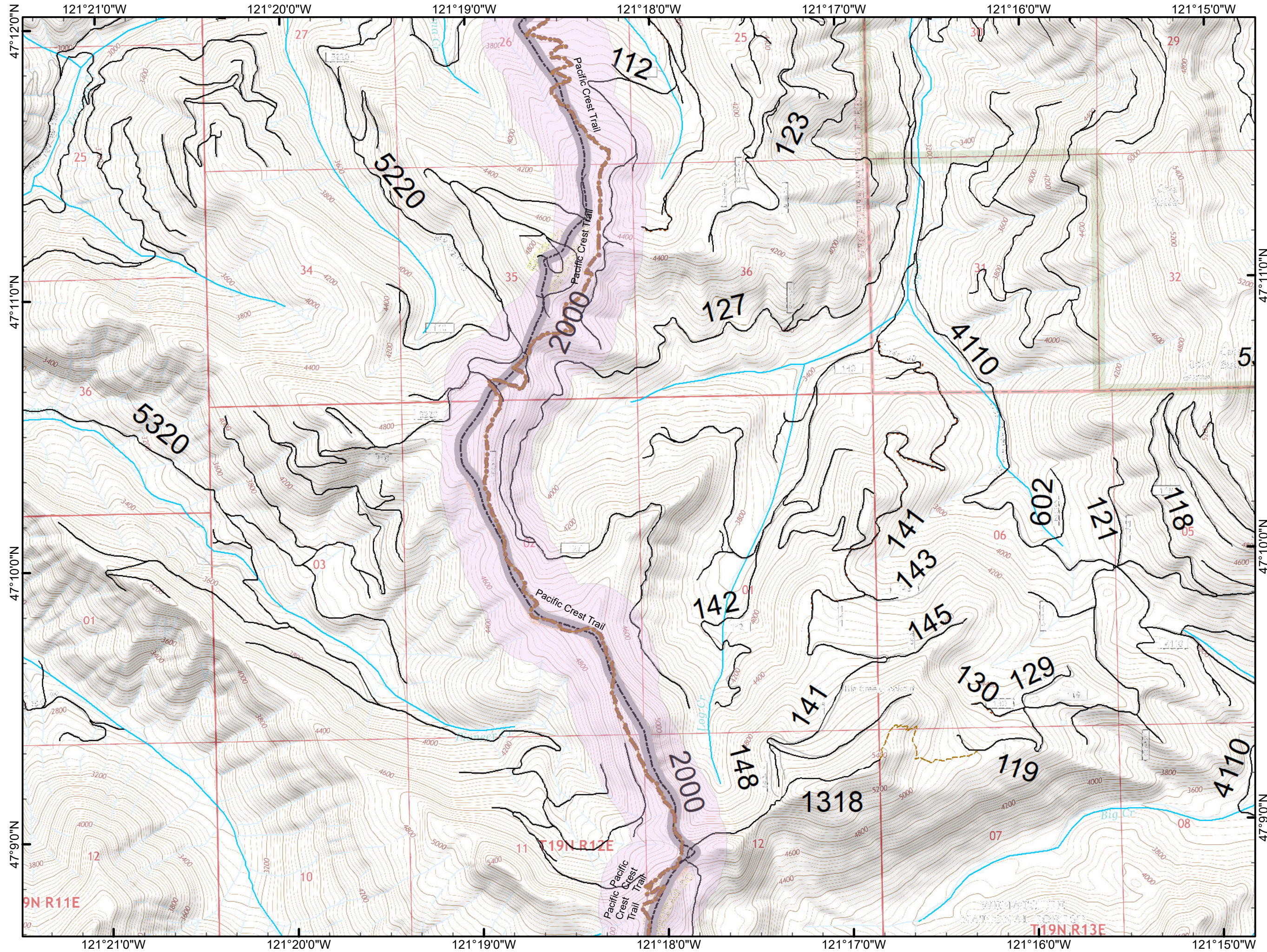


Page G7

- Zone Break
- Division Break
- PCT/Cascade Crest
- FS Road
- County Boundary
- River/Stream
- Administrative Forest



NAD 83 UTM Zone 10N
1:24,000
0 0.25 0.5
Miles



Sawmill Creek Norse Peak North Zone

WA-SPS-177

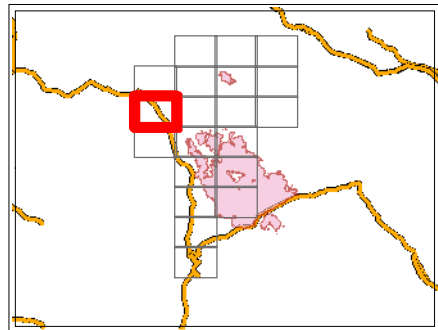
IAP

September 11, 2017



Page H4

- Primary
- Road as Completed Line
- Management Action Point
- Division Break
- FS Road
- Highway
- County Boundary
- River/Stream
- Transmission Lines
- Administrative Forest

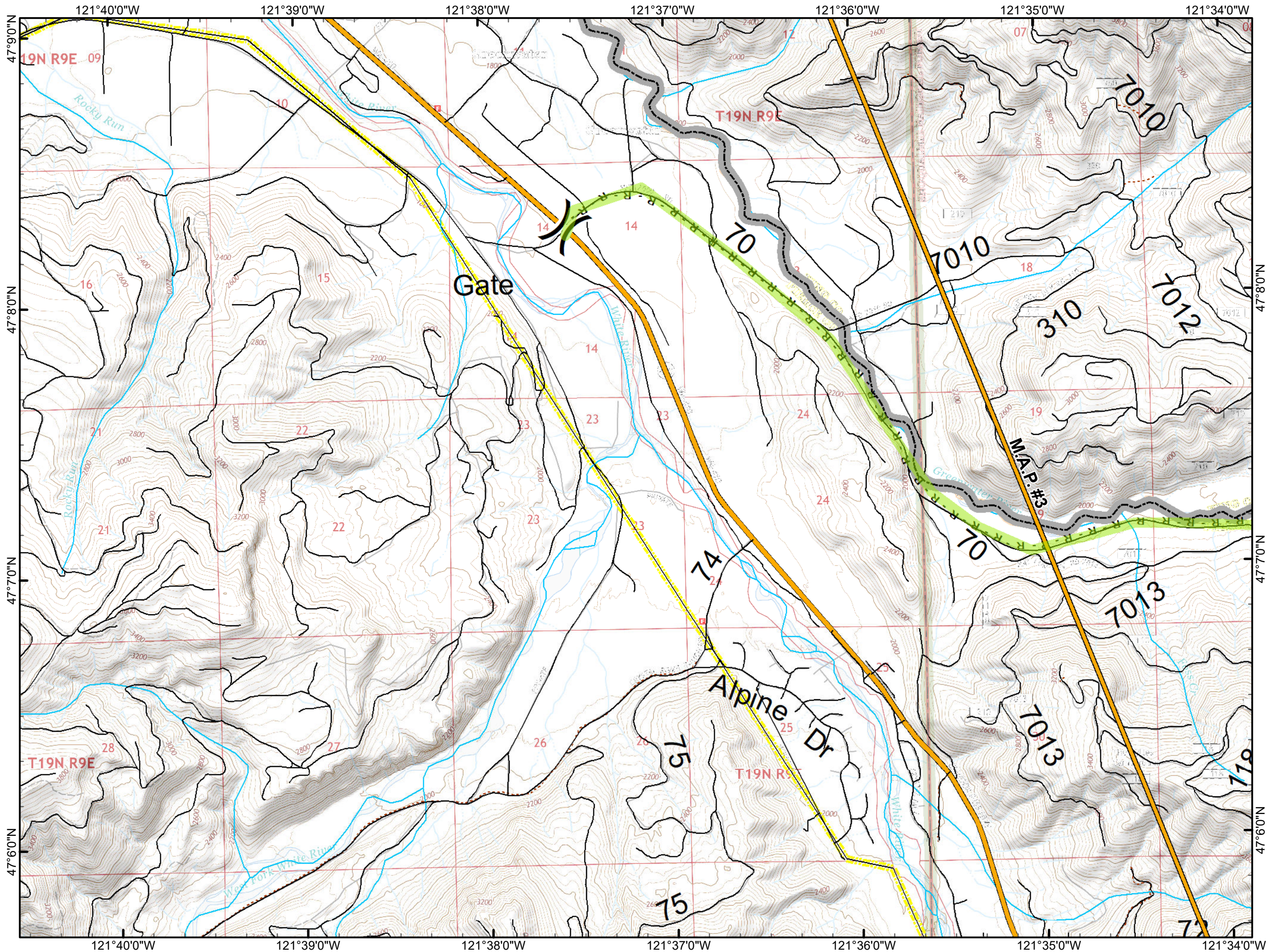


NAD 83 UTM Zone 10N

1:24,000

0 0.25 0.5

Miles











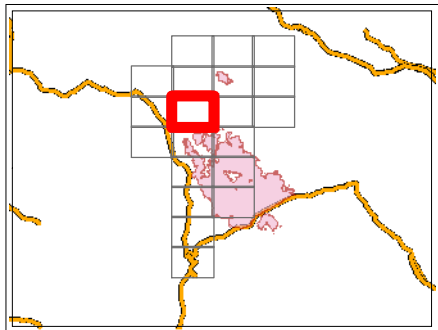
Sawmill Creek Norse Peak North Zone

WA-SPS-177
IAP
September 11, 2017



Page H5

-  Alternative
-  Primary
- R - R - Road as Completed Line
-  Management Action Point
-  Division Break
-  FS Road
-  County Boundary
-  River/Stream
-  Administrative Forest



NAD 83 UTM Zone 10N

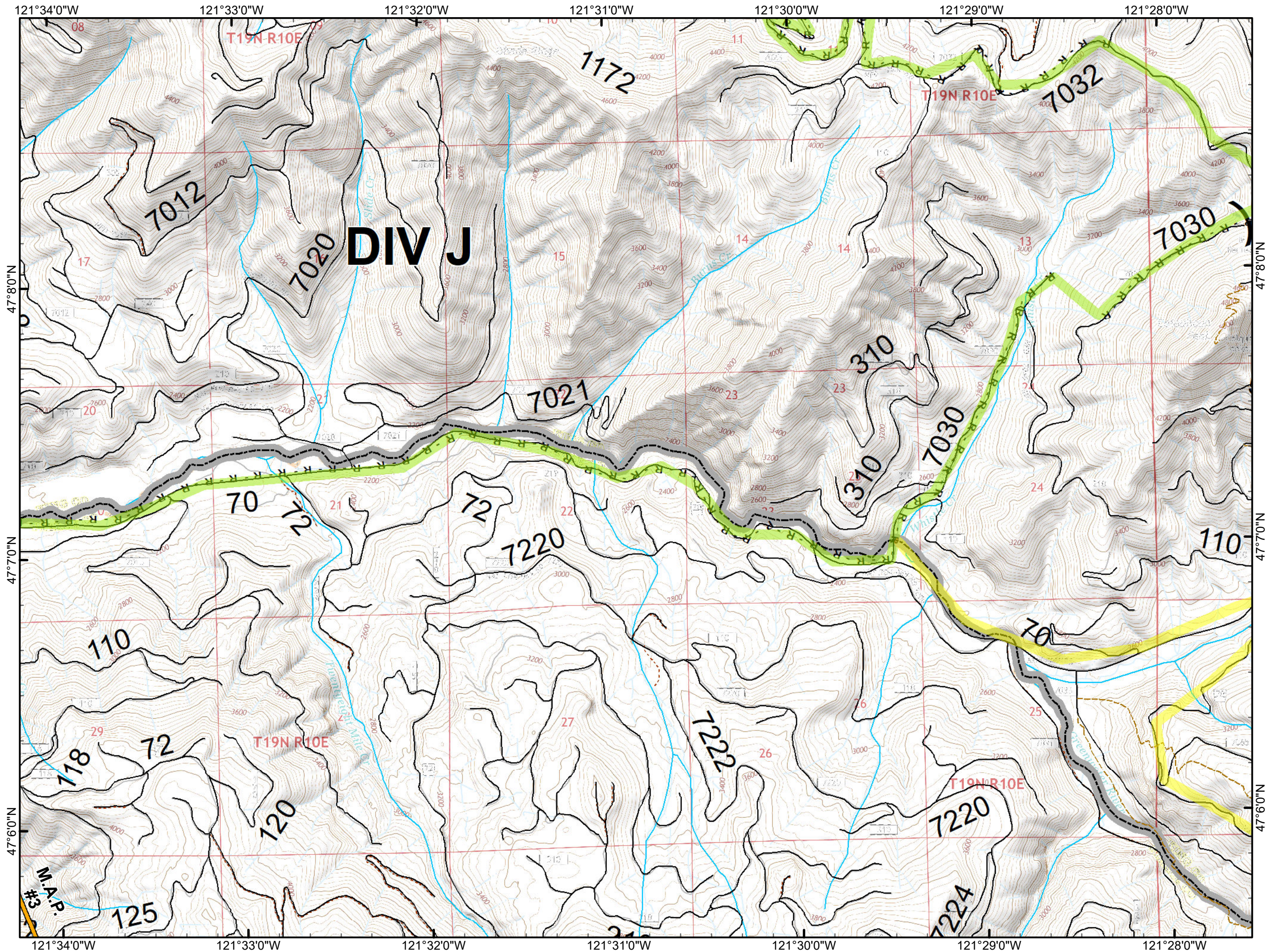
1:24,000

0 0.25 0.5

Miles

Map Created by Greg Meyer (GSM)

9/11/2017 11:42:00 AM



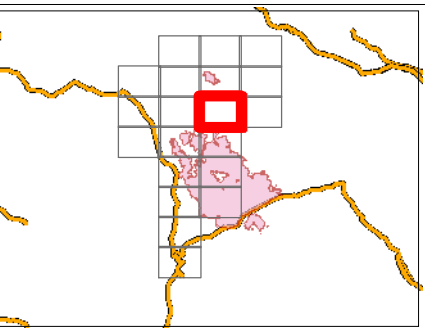
Sawmill Creek Norse Peak North Zone

WA-SPS-177
IAP
September 11, 2017



Page H6

- Alternative
- Primary
- Zone Break
- Completed Line
- Road as Completed Line
- Division Break
- PCT/Cascade Crest
- FS Road
- County Boundary
- River/Stream
- Administrative Forest



NAD 83 UTM Zone 10N

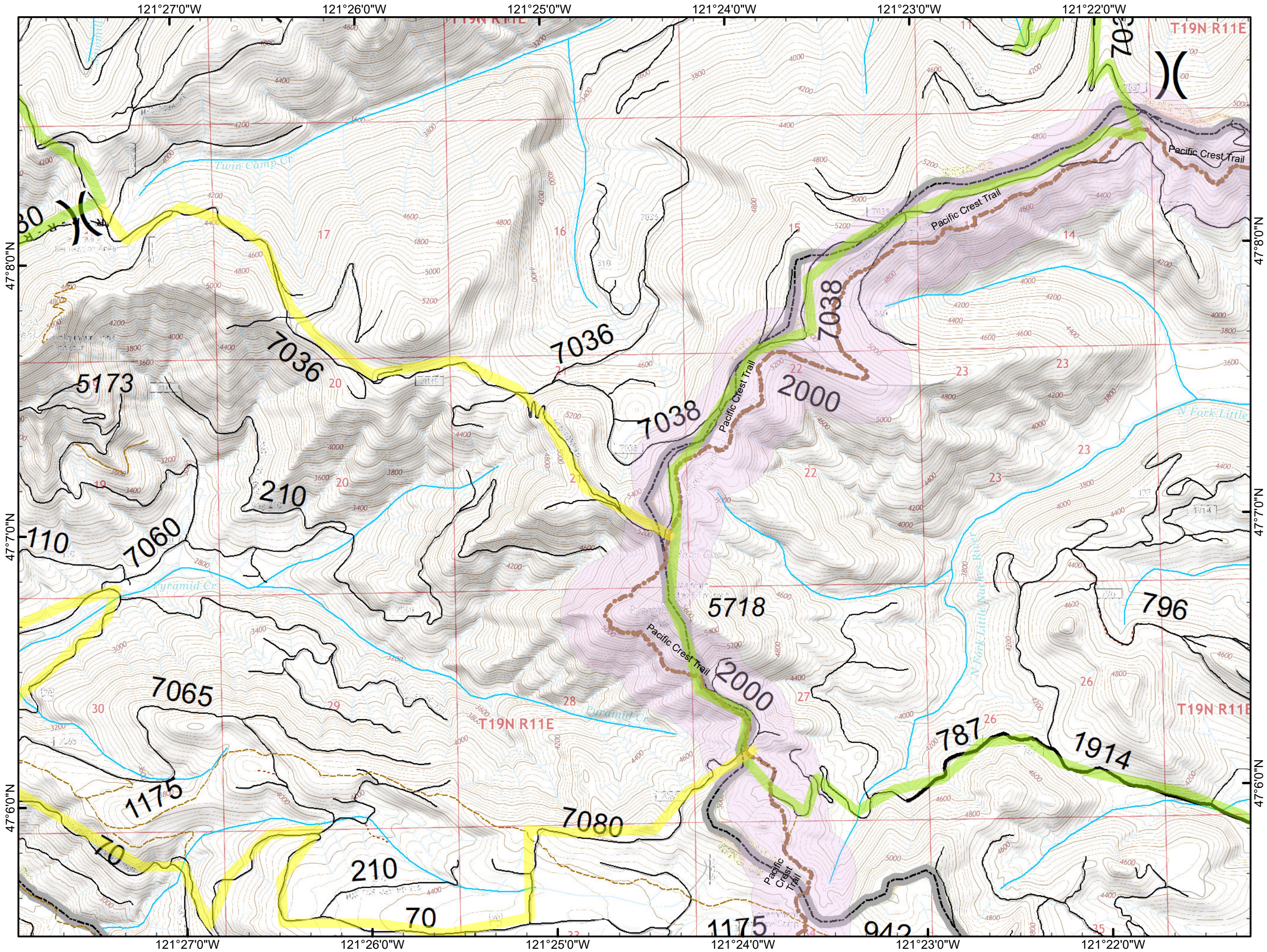
1:24,000

0 0.25 0.5

Miles

Map Created by Greg Boyer (GIS/IT)

9/18/2017 11:42:00 AM



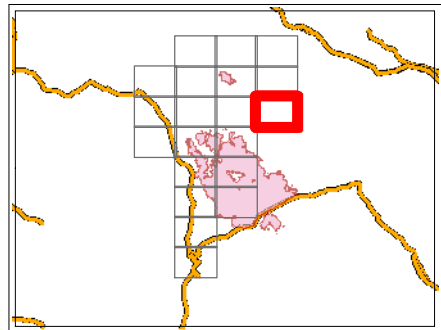
Sawmill Creek Norse Peak North Zone

WA-SPS-177
IAP
September 11, 2017



Page H7

- Primary
- Zone Break
- Completed Line
- Division Break
- PCT/Cascade Crest
- FS Road
- County Boundary
- River/Stream
- Administrative Forest



NAD 83 UTM Zone 10N

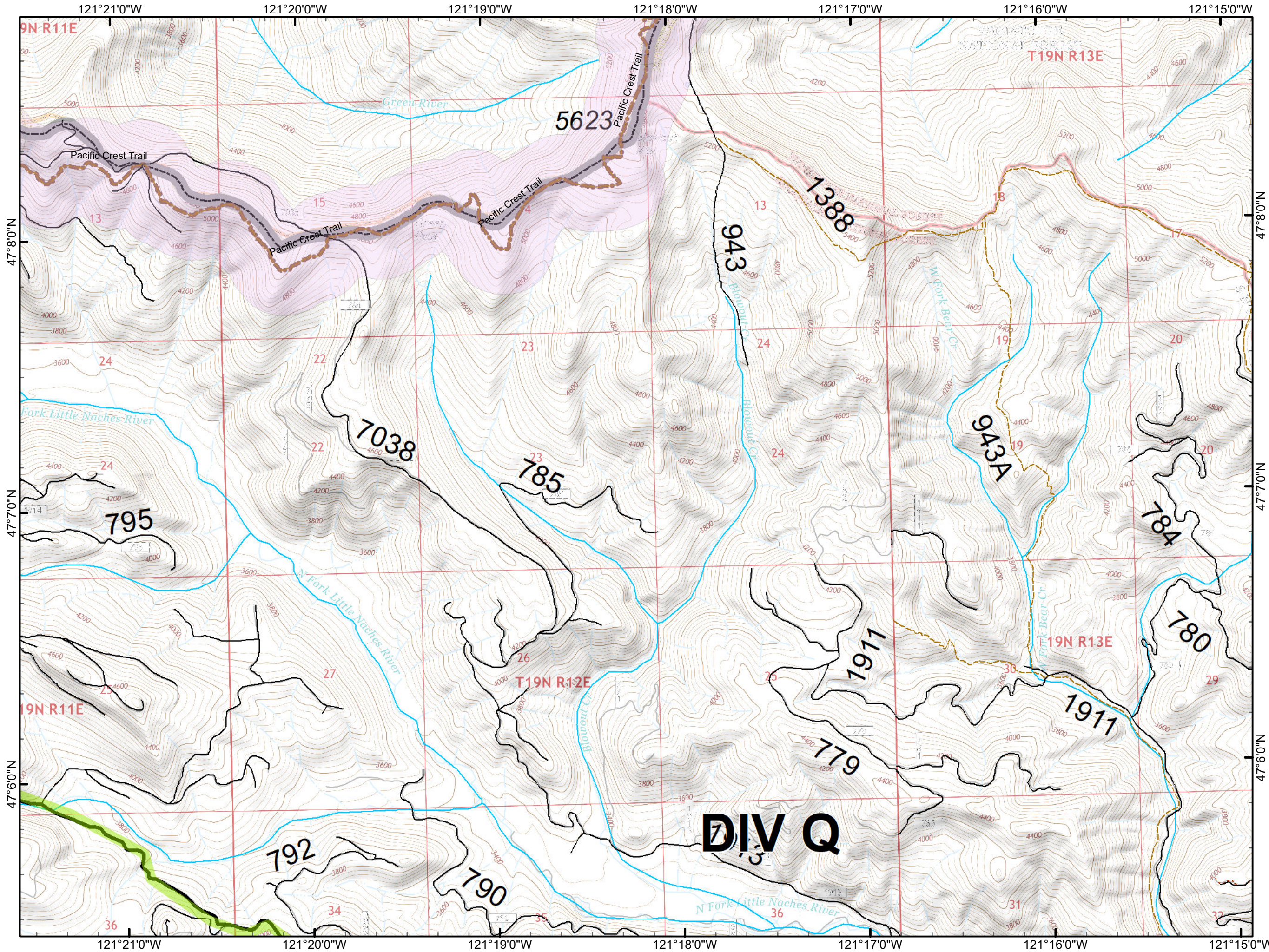
1:24,000

0 0.25 0.5

Miles

Map Created by Greg Meyer (GSM)

9/18/2017 11:42:00 AM



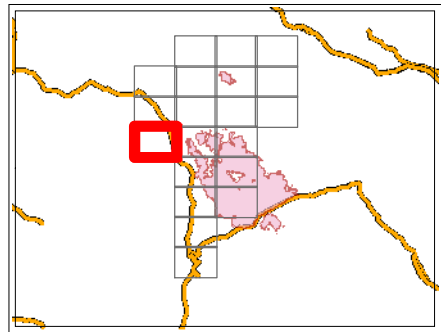
Sawmill Creek Norse Peak North Zone

WA-SPS-177
IAP
September 11, 2017



Page 14

- Management Action Point
- FS Road
- Highway
- County Boundary
- River/Stream
- Transmission Lines
- Administrative Forest



NAD 83 UTM Zone 10N

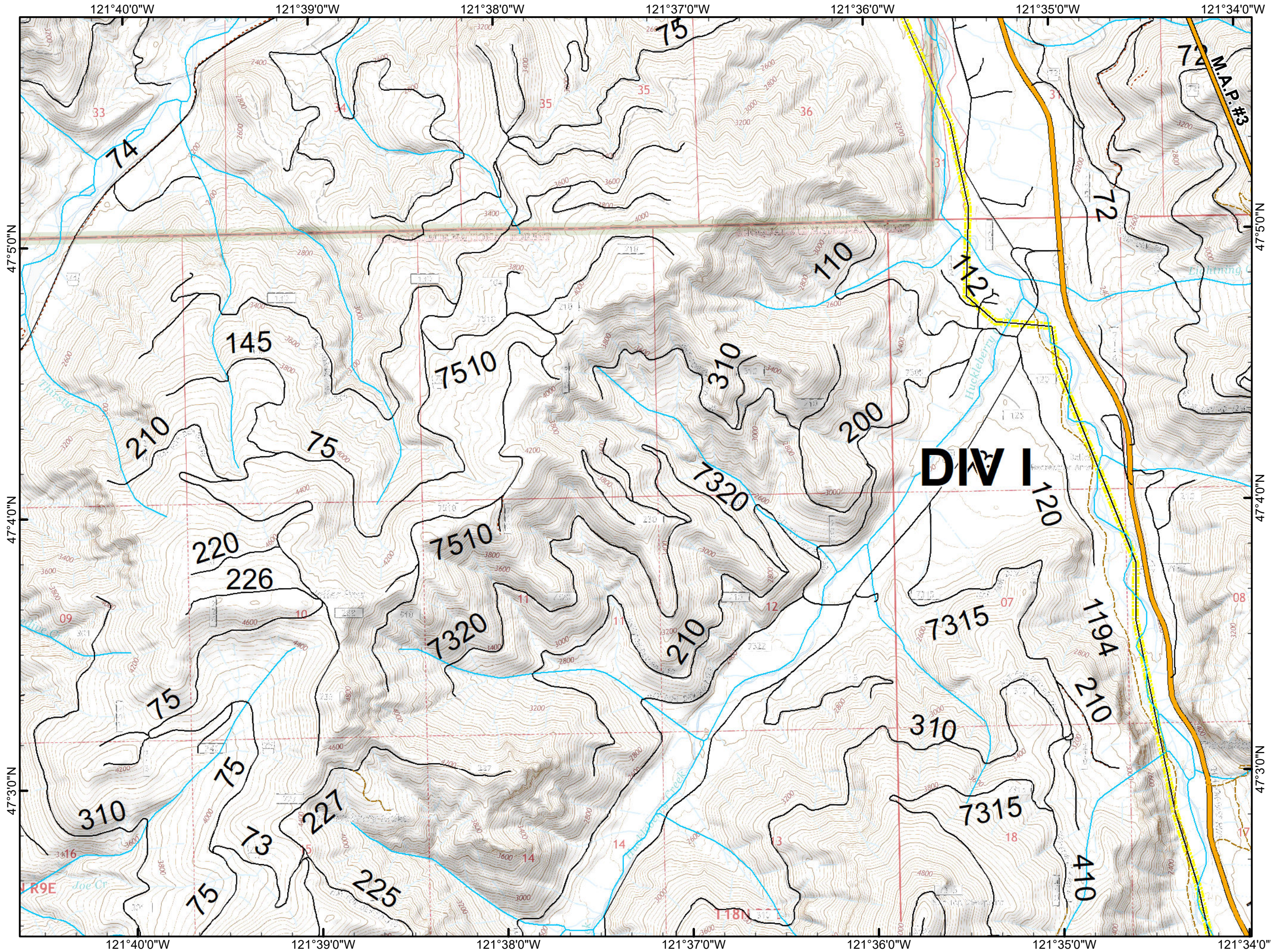
1:24,000

0 0.25 0.5

Miles

Map Created by Greg Meyer (GSM)

9/11/2017 11:52:00 AM



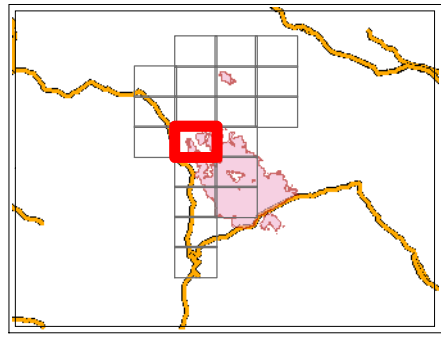
Sawmill Creek Norse Peak North Zone

WA-SPS-177
IAP
September 11, 2017

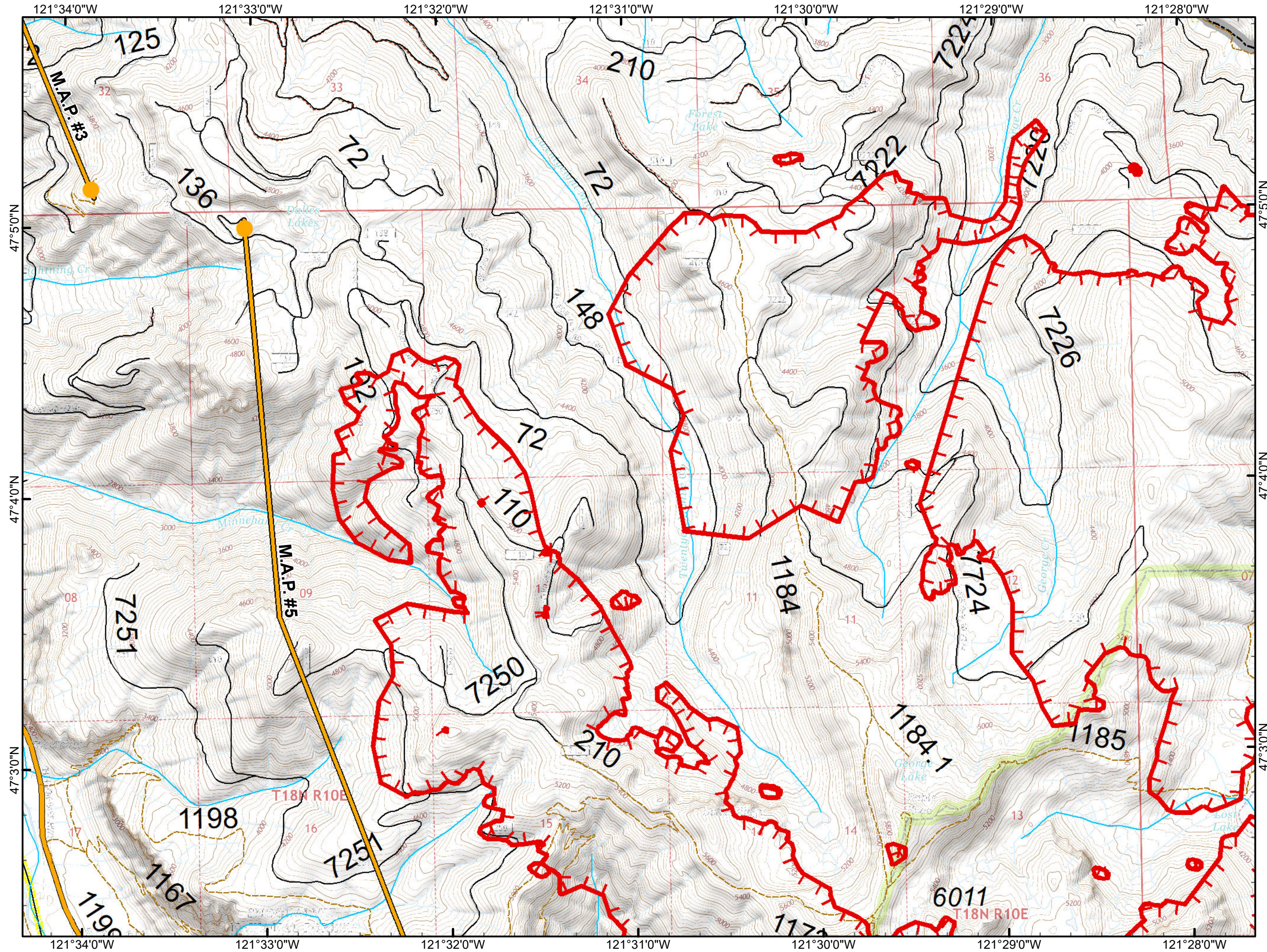


Page 15

- Uncontrolled Fire Edge
- Management Action Point
- FS Road
- Highway
- County Boundary
- River/Stream
- Transmission Lines
- Administrative Forest



NAD 83 UTM Zone 10N
1:24,000
0 0.25 0.5
Miles



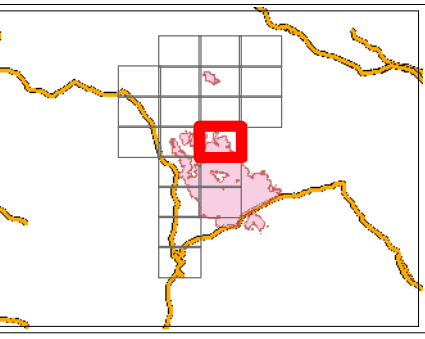
Sawmill Creek Norse Peak North Zone

WA-SPS-177
IAP
September 11, 2017

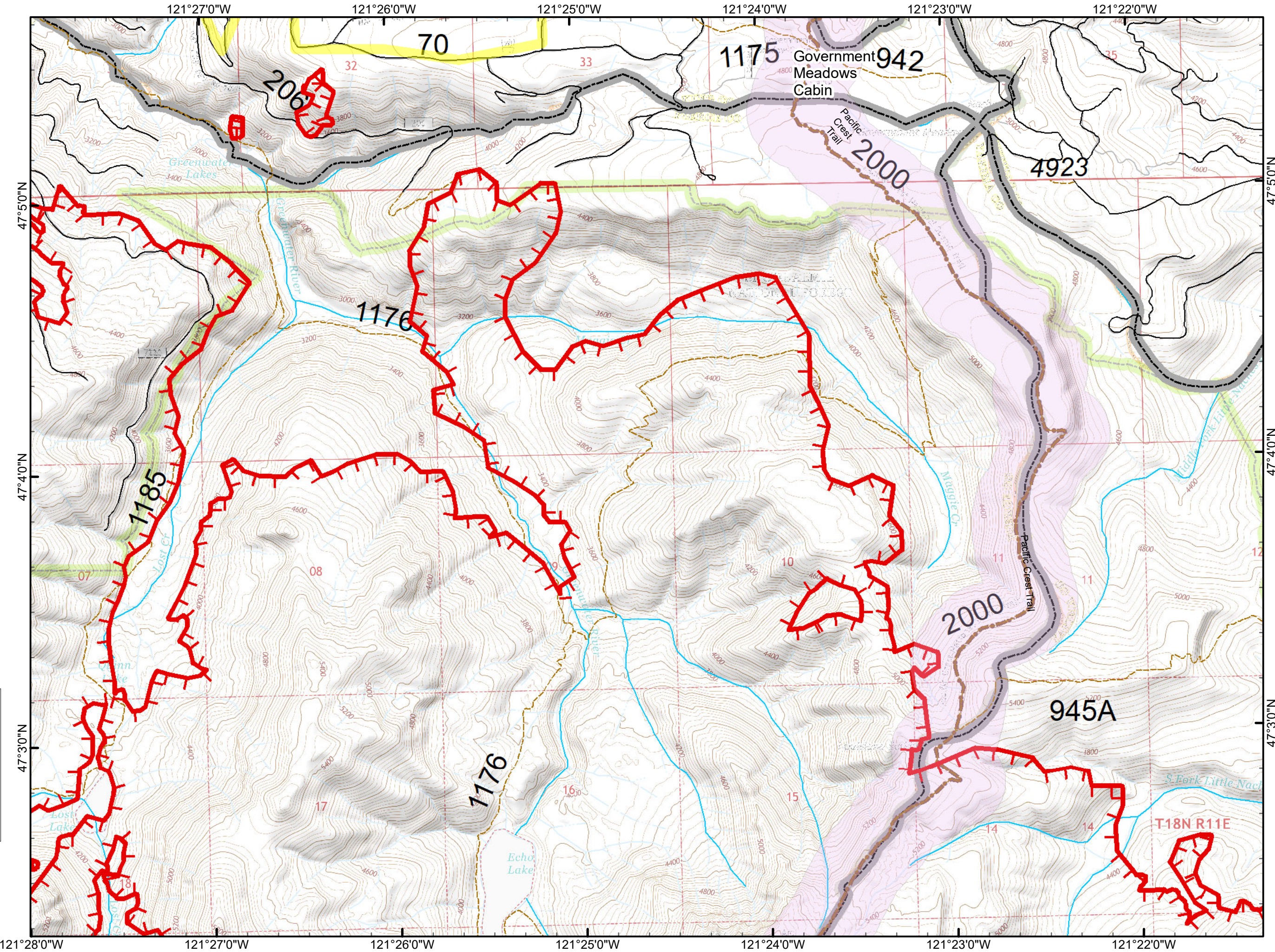


Page 16

- Alternative
- Zone Break
- Uncontrolled Fire Edge
- PCT/Cascade Crest
- County Boundary
- River/Stream
- Administrative Forest



NAD 83 UTM Zone 10N
1:24,000
0 0.25 0.5
Miles



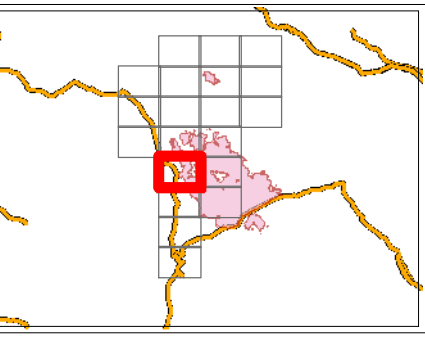
Sawmill Creek Norse Peak North Zone

WA-SPS-177
IAP
September 11, 2017

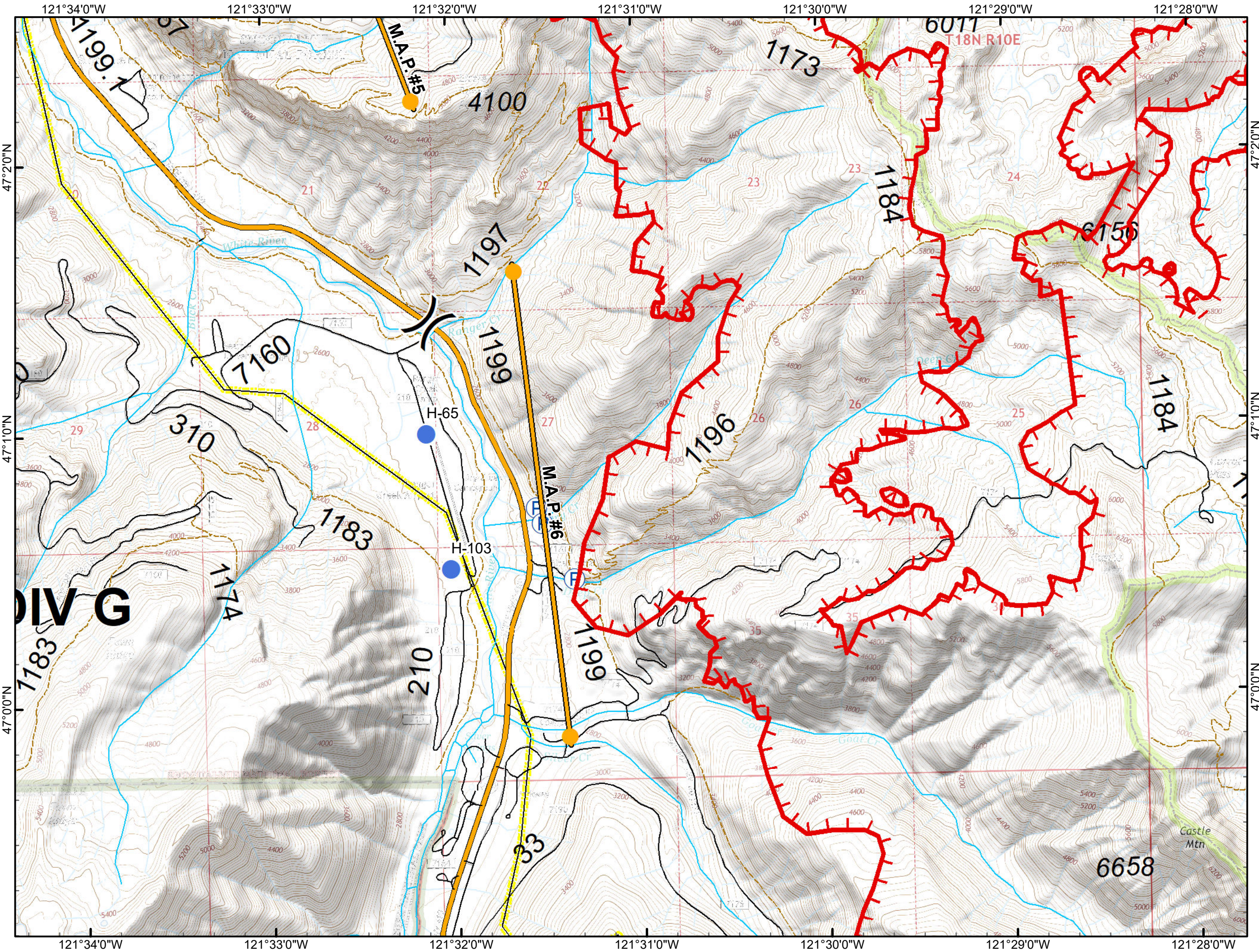


Page J5

- Uncontrolled Fire Edge
- Management Action Point
- Helispot
- Pump
- Division Break
- Highway
- County Boundary
- River/Stream
- Transmission Lines
- Administrative Forest



NAD 83 UTM Zone 10N
1:24,000
0 0.25 0.5
Miles



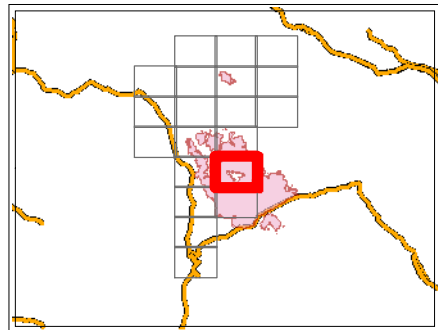
Sawmill Creek Norse Peak North Zone

WA-SPS-177
IAP
September 11, 2017



Page J6

- Zone Break
- Uncontrolled Fire Edge
- Fire Location
- PCT/Cascade Crest
- County Boundary
- River/Stream
- Administrative Forest

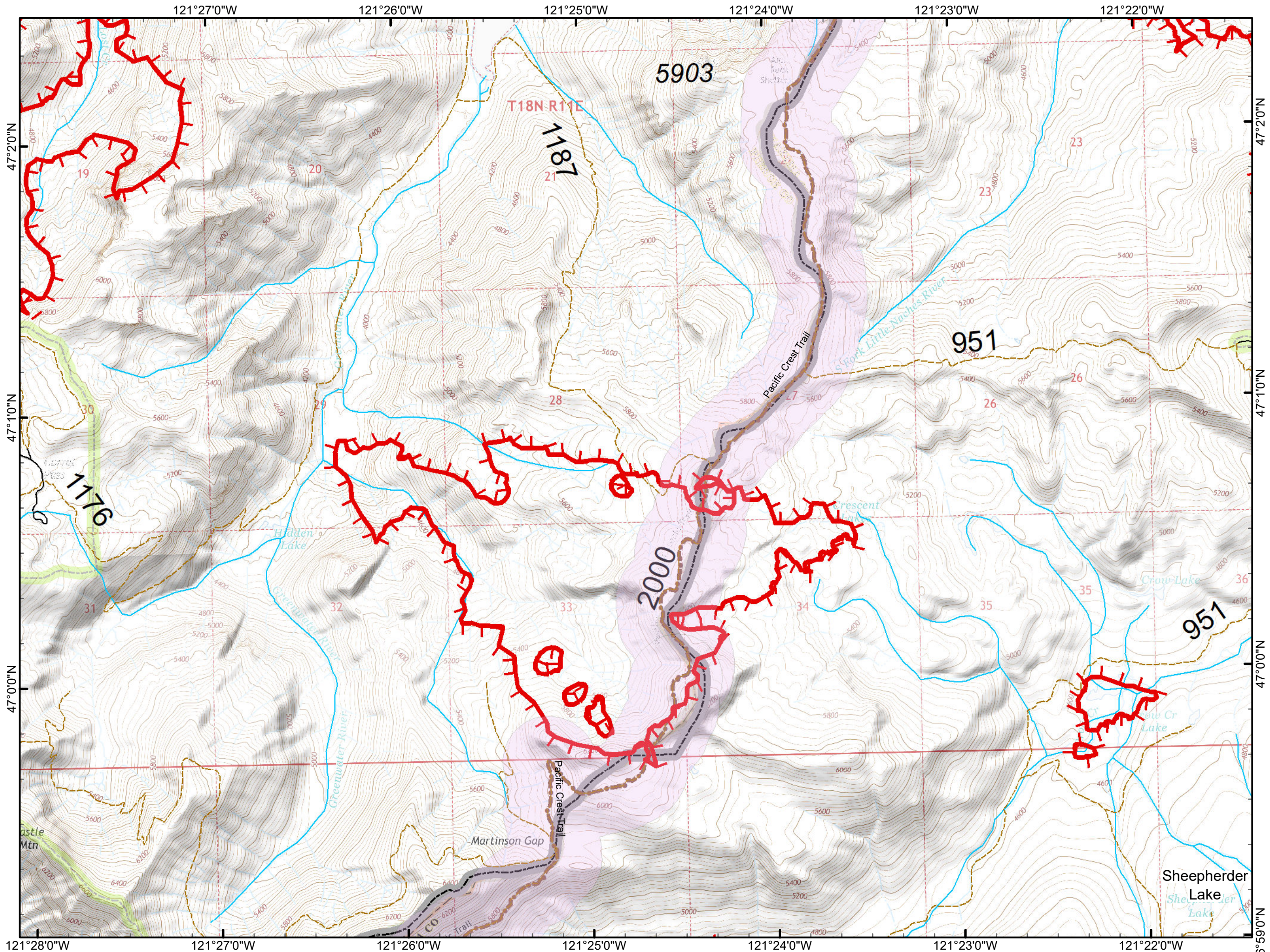


NAD 83 UTM Zone 10N

1:24,000

0 0.25 0.5

Miles



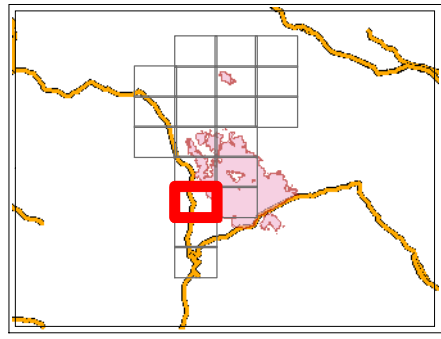
Sawmill Creek Norse Peak North Zone

WA-SPS-177
IAP
September 11, 2017

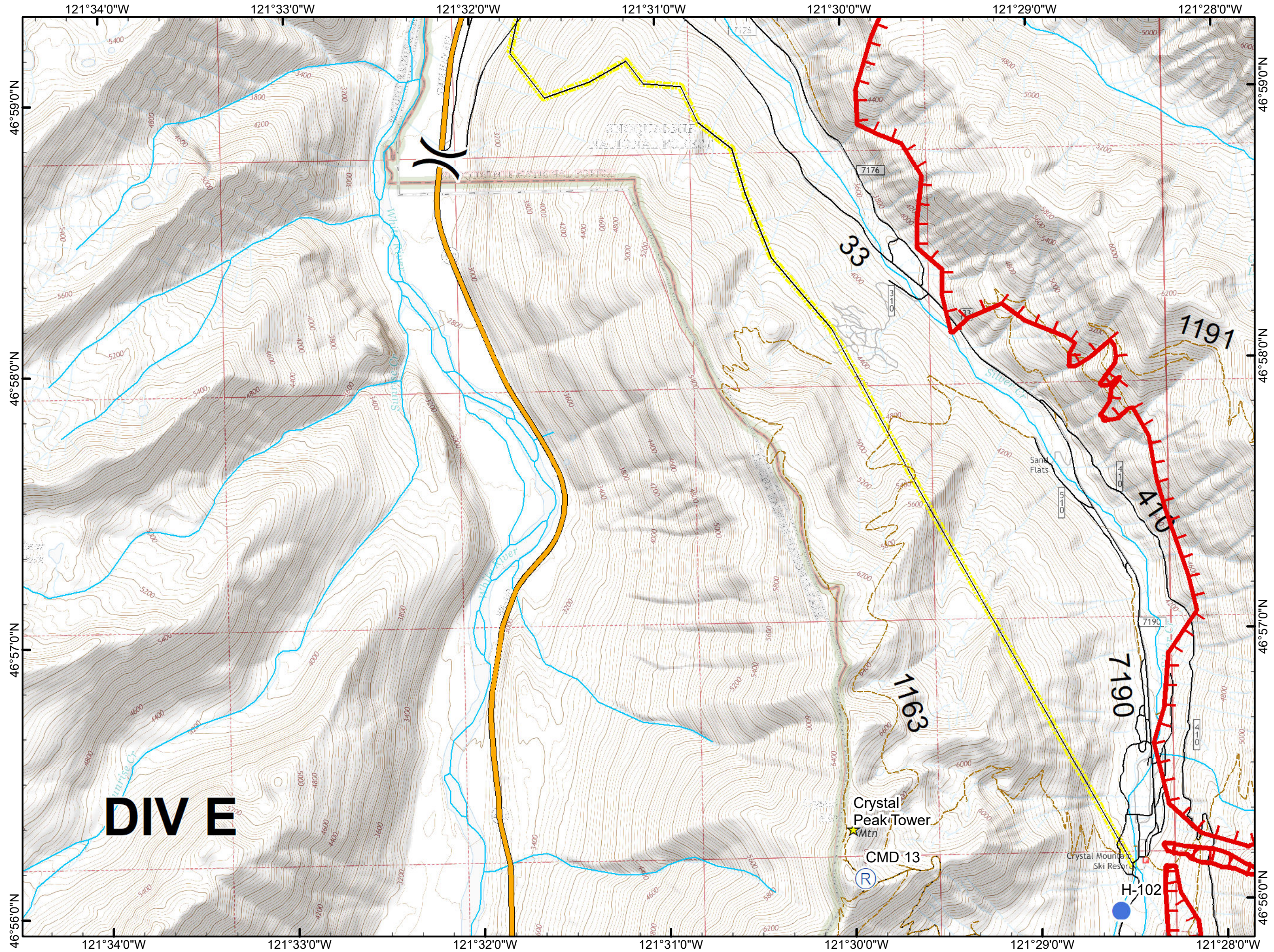


Page K5

- Uncontrolled Fire Edge
- Helispot
- Repeater
- Division Break
- Highway
- County Boundary
- River/Stream
- Transmission Lines
- Administrative Forest



NAD 83 UTM Zone 10N
1:24,000
0 0.25 0.5
Miles

















DIV E

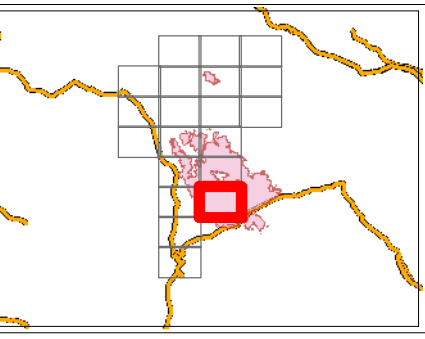
Sawmill Creek Norse Peak North Zone

WA-SPS-177
IAP
September 11, 2017

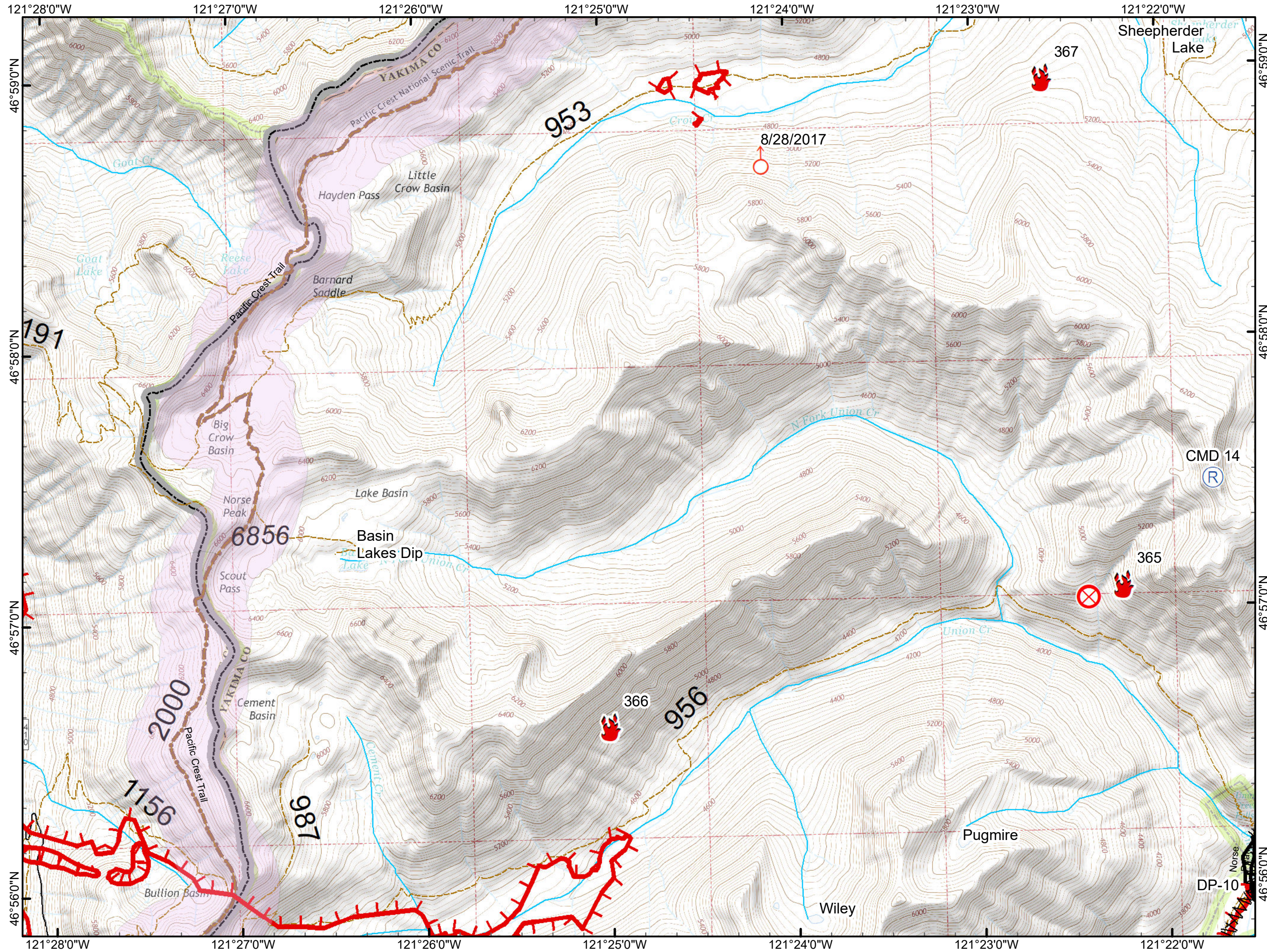


Page K6

-  Zone Break
-  Uncontrolled Fire Edge
-  Completed Line
-  Line Break Completed
-  Drop Point
-  Fire Location
-  Fire Origin
-  Repeater
-  Spot Fire
-  PCT/Cascade Crest
-  Highway
-  County Boundary
-  River/Stream
-  Administrative Forest



NAD 83 UTM Zone 10N
1:24,000
0 0.25 0.5
Miles



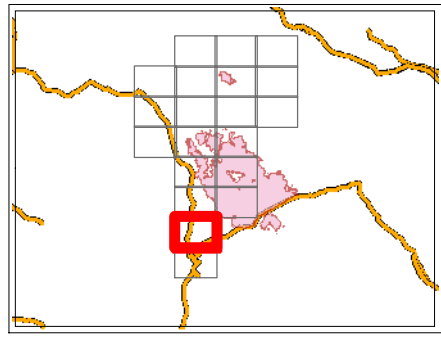
Sawmill Creek Norse Peak North Zone

WA-SPS-177
IAP
September 11, 2017

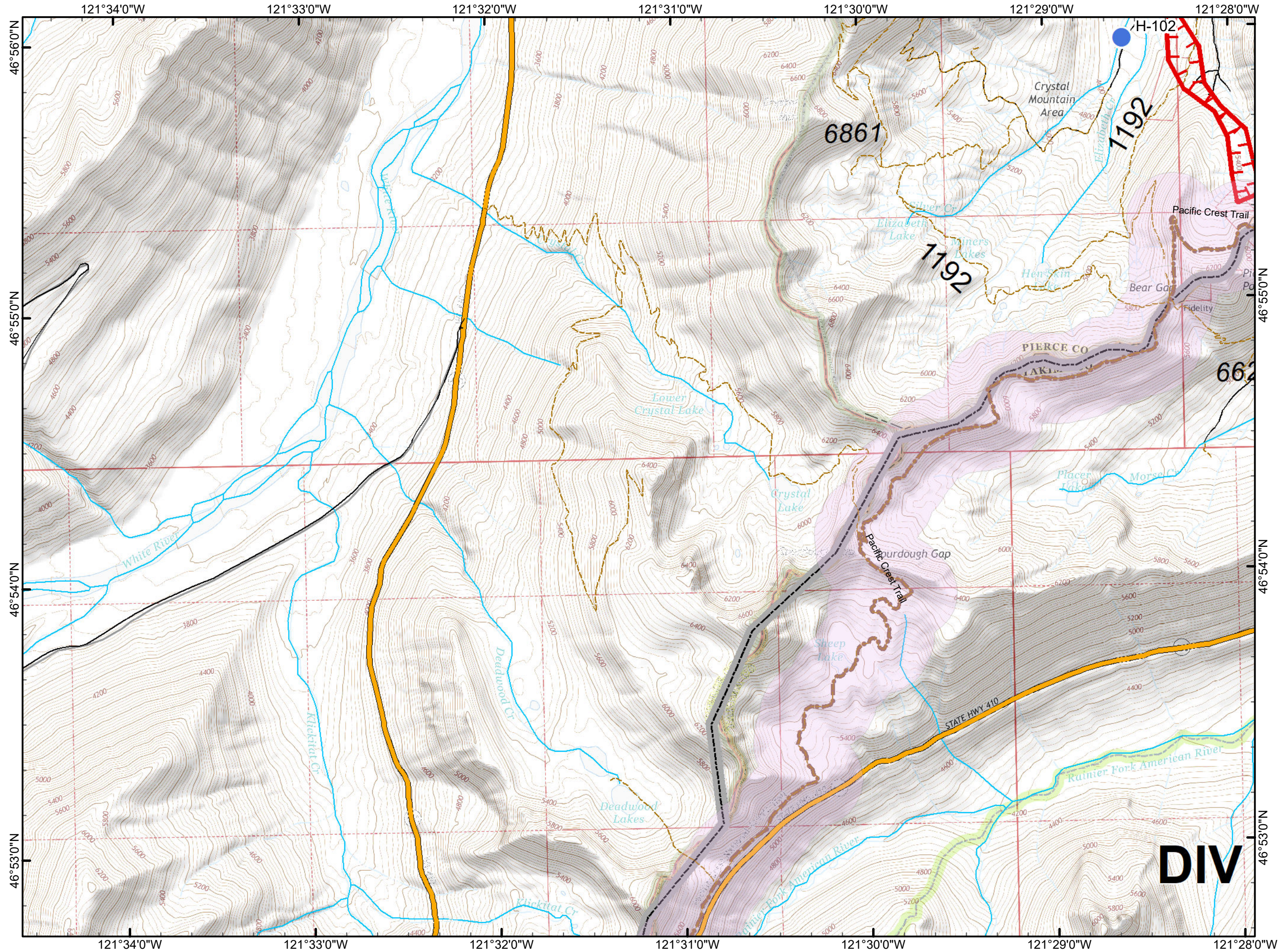


Page L5

- Zone Break
- Uncontrolled Fire Edge
- Helispot
- PCT/Cascade Crest
- Highway
- County Boundary
- River/Stream
- Administrative Forest



NAD 83 UTM Zone 10N
1:24,000
0 0.25 0.5
Miles



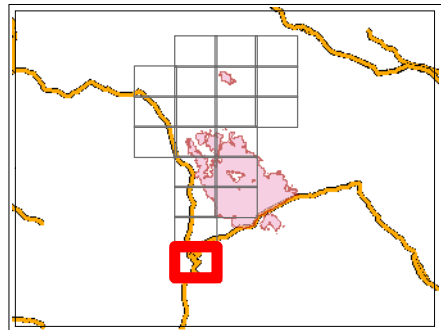
Sawmill Creek Norse Peak North Zone

WA-SPS-177
IAP
September 11, 2017



Page M5

- Zone Break
- Division Break
- Zone Break
- PCT/Cascade Crest
- Highway
- County Boundary
- River/Stream
- Administrative Forest



NAD 83 UTM Zone 10N

1:24,000

0 0.25 0.5

Miles

Map Created by Greg Meyer (GIS/IT)

9/18/2017 11:52 AM

